

**NOTICE!!**

**These documents have been scanned!**

**Do not place un-scanned documents beneath this notice!**

**Do not remove this notice from this file!**

GPO Jacket No. 560-102  
Print Order 61540  
Rise Business Services, LLC  
Job=AZ15 4/26/2019



Box Number= AZ15001



Claim Begin-End: AMC451034-AMC451087

1 Initial Receipt



AZ15001-24

AMC450400-AMC453366

**United States Department of the Interior**  
**Bureau of Land Management**  
 DIV OF LANDS, MINRLS & ENERGY  
 ONE N CENTRAL AVE  
 PHOENIX, AZ 85004 -4427  
 Phone: 602-417-9200

Receipt

No: 4185115

<b>Transaction #:</b> 4299708	
<b>Date of Transaction:</b> 06/08/2018	
<b>CUSTOMER:</b>	
EXCELSIOR MINING ARIZONA INC 3048 N SEVEN DASH RD DRAGOON, AZ 85609 US	

**ENTERED**  
 JUN 12 2018  
 BY: *R Am*

LINE #	QTY	DESCRIPTION	REMARKS	UNIT PRICE	TOTAL
1	54.00	LOCATABLE MINERALS / MINING CLAIMS- NEW, UNADJUD, ONE OR MORE AUTH NOS / NEW MINING CLAIM PROCESSING FEE CASES: AMC451034/\$20.00, AMC451035/\$20.00, AMC451036/\$20.00, AMC451037/\$20.00, AMC451038/\$20.00, AMC451039/\$20.00, AMC451040/\$20.00, AMC451041/\$20.00, AMC451042/\$20.00, AMC451043/\$20.00, AMC451044/\$20.00, AMC451045/\$20.00, AMC451046/\$20.00, AMC451047/\$20.00, AMC451048/\$20.00, AMC451049/\$20.00, AMC451050/\$20.00, AMC451051/\$20.00, AMC451052/\$20.00, AMC451053/\$20.00, AMC451054/\$20.00, AMC451055/\$20.00, AMC451056/\$20.00, AMC451057/\$20.00, AMC451058/\$20.00, AMC451059/\$20.00, AMC451060/\$20.00, AMC451061/\$20.00, AMC451062/\$20.00, AMC451063/\$20.00, AMC451064/\$20.00, AMC451065/\$20.00, AMC451066/\$20.00, AMC451067/\$20.00, AMC451068/\$20.00, AMC451069/\$20.00, AMC451070/\$20.00, AMC451071/\$20.00, AMC451072/\$20.00, AMC451073/\$20.00, AMC451074/\$20.00, AMC451075/\$20.00, AMC451076/\$20.00, AMC451077/\$20.00, AMC451078/\$20.00, AMC451079/\$20.00, AMC451080/\$20.00, AMC451081/\$20.00, AMC451082/\$20.00, AMC451083/\$20.00, AMC451084/\$20.00, AMC451085/\$20.00, AMC451086/\$20.00, AMC451087/\$20.00		- n/a -	1080.00
		LOCATABLE MINERALS / MINING CLAIMS-			

2	54.00	<p>NEW, UNADJUD, ONE OR MORE AUTH NOS / NEW MINING CLAIMS LOCATION FEE  <b>CASES:</b> AMC451034/\$37.00, AMC451035/\$37.00, AMC451036/\$37.00, AMC451037/\$37.00, AMC451038/\$37.00, AMC451039/\$37.00, AMC451040/\$37.00, AMC451041/\$37.00, AMC451042/\$37.00, AMC451043/\$37.00, AMC451044/\$37.00, AMC451045/\$37.00, AMC451046/\$37.00, AMC451047/\$37.00, AMC451048/\$37.00, AMC451049/\$37.00, AMC451050/\$37.00, AMC451051/\$37.00, AMC451052/\$37.00, AMC451053/\$37.00, AMC451054/\$37.00, AMC451055/\$37.00, AMC451056/\$37.00, AMC451057/\$37.00, AMC451058/\$37.00, AMC451059/\$37.00, AMC451060/\$37.00, AMC451061/\$37.00, AMC451062/\$37.00, AMC451063/\$37.00, AMC451064/\$37.00, AMC451065/\$37.00, AMC451066/\$37.00, AMC451067/\$37.00, AMC451068/\$37.00, AMC451069/\$37.00, AMC451070/\$37.00, AMC451071/\$37.00, AMC451072/\$37.00, AMC451073/\$37.00, AMC451074/\$37.00, AMC451075/\$37.00, AMC451076/\$37.00, AMC451077/\$37.00, AMC451078/\$37.00, AMC451079/\$37.00, AMC451080/\$37.00, AMC451081/\$37.00, AMC451082/\$37.00, AMC451083/\$37.00, AMC451084/\$37.00, AMC451085/\$37.00, AMC451086/\$37.00, AMC451087/\$37.00</p>		- n/a -	1998.00
3	54.00	<p>LOCATABLE MINERALS / MINING CLAIMS- NEW, UNADJUD, ONE OR MORE AUTH NOS / NEW MINING CLAIMS MAINTENANCE FEE  <b>CASES:</b> AMC451034/\$155.00, AMC451035/\$155.00, AMC451036/\$155.00, AMC451037/\$155.00, AMC451038/\$155.00, AMC451039/\$155.00, AMC451040/\$155.00, AMC451041/\$155.00, AMC451042/\$155.00, AMC451043/\$155.00, AMC451044/\$155.00, AMC451045/\$155.00, AMC451046/\$155.00, AMC451047/\$155.00, AMC451048/\$155.00, AMC451049/\$155.00, AMC451050/\$155.00, AMC451051/\$155.00, AMC451052/\$155.00, AMC451053/\$155.00, AMC451054/\$155.00, AMC451055/\$155.00, AMC451056/\$155.00, AMC451057/\$155.00, AMC451058/\$155.00, AMC451059/\$155.00, AMC451060/\$155.00, AMC451061/\$155.00, AMC451062/\$155.00, AMC451063/\$155.00, AMC451064/\$155.00, AMC451065/\$155.00, AMC451066/\$155.00, AMC451067/\$155.00, AMC451068/\$155.00, AMC451069/\$155.00,</p>		- n/a -	8370.00

	AMC451070/\$155.00, AMC451071/\$155.00, AMC451072/\$155.00, AMC451073/\$155.00, AMC451074/\$155.00, AMC451075/\$155.00, AMC451076/\$155.00, AMC451077/\$155.00, AMC451078/\$155.00, AMC451079/\$155.00, AMC451080/\$155.00, AMC451081/\$155.00, AMC451082/\$155.00, AMC451083/\$155.00, AMC451084/\$155.00, AMC451085/\$155.00, AMC451086/\$155.00, AMC451087/\$155.00			
<b>TOTAL:</b>				<b>\$11,448.00</b>

PAYMENT INFORMATION			
1	AMOUNT:	11448.00	POSTMARKED: N/A
	TYPE:	CHECK	RECEIVED: 06/06/2018
	CHECK NO:	3372	
	NAME:	EXCELSIOR MINING ARIZONA INC 2999 N 44TH ST STE 300 PHOENIX AZ 85018 US	

REMARKS

This receipt was generated by the automated BLM Collections and Billing System and is a paper representation of a portion of the official electronic record contained therein.

**NOTICE!!**

**These documents have been scanned!**

**Do not place un-scanned documents beneath this notice!**

**Do not remove this notice from this file!**

GPO Jacket No. 560-102  
Print Order 61540  
Rise Business Services, LLC  
Job=AZ15 4/26/2019



Box Number= AZ15001



Claim Begin-End: AMC451034-AMC451087

2 Correspondence



AZ15001-24 AMC450400-AMC453366



Brown, Pauline &lt;paolinebrown@blm.gov&gt;

AMC 451034

**[EXTERNAL] Excelsior Mining - Bird Dog Mining Claims Overview Map**

6 messages

**Eyn Philips** <ephilips@excelsiormining.com>  
To: "paolinebrown@blm.gov" <paolinebrown@blm.gov>  
Cc: Evelyn Araneda <earaneda@excelsiormining.com>

Thu, Aug 2, 2018 at 6:19 PM

Hello,

Attached is an overview map for the Bird Dog mining claims for Excelsior Mining.

If there are any issues or concerns, please let me know.

Thank you,

Eyn Philips



Concord Place

2999 N. 44th St, Suite 300

Phoenix, AZ, USA 85018

Direct: 602-559-5585

Cell: 765-561-9293

E-mail: ephilips@excelsiormining.com

[www.excelsiormining.com](http://www.excelsiormining.com)

Overview\_Mining\_Claim\_Map.pdf  
687K

**Brown, Pauline** <paolinebrown@blm.gov>  
To: Eyn Philips <ephilips@excelsiormining.com>

Fri, Aug 3, 2018 at 11:36 AM

Thank you Eyn, now where does each section line begin and end?

[Quoted text hidden]

--

PAULINE BROWN  
LAND LAW EXAMINER  
BUREAU OF LAND MANAGEMENT  
ARIZONA STATE OFFICE

ONE NORTH CENTRAL AVE, STE 80

PHOENIX, AZ 85004-4427

OFFICE: (602) 417-9360

FAX: (602) 417-9490

paulinebrown@blm.gov

www.blm.gov/az

https://www.facebook.com/BLMArizona

**Eyn Philips** <ephilips@excelsiormining.com>  
To: "Brown, Pauline" <paulinebrown@blm.gov>

Fri, Aug 3, 2018 at 11:45 AM

Hello,

The section lines are the faint red lines on the topo basemap. Our cadastral lines made some of the claim names difficult to read, so I left them out. I can put those lines on the map, if needed.

I tried to place the section labels as close to center as possible without disrupting its readability.

Thank you,

Eyn Philips

**From:** Brown, Pauline <paulinebrown@blm.gov>

**Sent:** Friday, August 03, 2018 11:36 AM

**To:** Eyn Philips <ephilips@excelsiormining.com>

**Subject:** Re: [EXTERNAL] Excelsior Mining - Bird Dog Mining Claims Overview Map

[Quoted text hidden]

**Brown, Pauline** <paulinebrown@blm.gov>  
To: Eyn Philips <ephilips@excelsiormining.com>

Fri, Aug 3, 2018 at 5:30 PM

Eyn,

(Re: No Rights Acquired on Portions of 22 Lode Claims)

Please inform the company that the Lode claims which lie within any portion of land within the following areas are not open to mining because the U.S. Government did not reserve the Minerals:

T. 15 S R. 22 E Sec 10, 11, 12

and

T. 15 S R. 23 E Sec 7, 18

Therefore, based on my findings, the following claims are affected:

AMC451034 thru AMC451052 (BIRD DOG 1 - 19), and AMC451064 (BIRD DOG 31), AMC451076 (BIRD DOG 43), and AMC451087 (BIRD DOG 54).

I do not know if they are aware of this or not but they have no rights within the areas where The Federal Government does not administer the surface or subsurface estate.

Please let me know if you have any questions.

[Quoted text hidden]

**Eyn Philips** <ephilips@excelsiormining.com>  
To: "Brown, Pauline" <paulinebrown@blm.gov>  
Cc: Jeff Bickel <jbickel@excelsiormining.com>

Mon, Aug 6, 2018 at 11:46 AM

Hello,

I informed those in charge and I was told that the claims are truncated at the northern boundary of T.15S R.22E, Sections 10, 11, and 12 and the eastern boundary ends at the T.15S R.23E township line.

The attached overview map reflects these changes.

Apologies for the inconvenience,

Eyn Philips

**From:** Brown, Pauline <paulinebrown@blm.gov>  
**Sent:** Friday, August 03, 2018 5:30 PM

[Quoted text hidden]

[Quoted text hidden]

---

 **Overview\_Mining\_Claim\_Map.pdf**  
751K

---

**Brown, Pauline** <paulinebrown@blm.gov>  
To: Eyn Philips <ephilips@excelsiormining.com>

Mon, Aug 6, 2018 at 1:55 PM

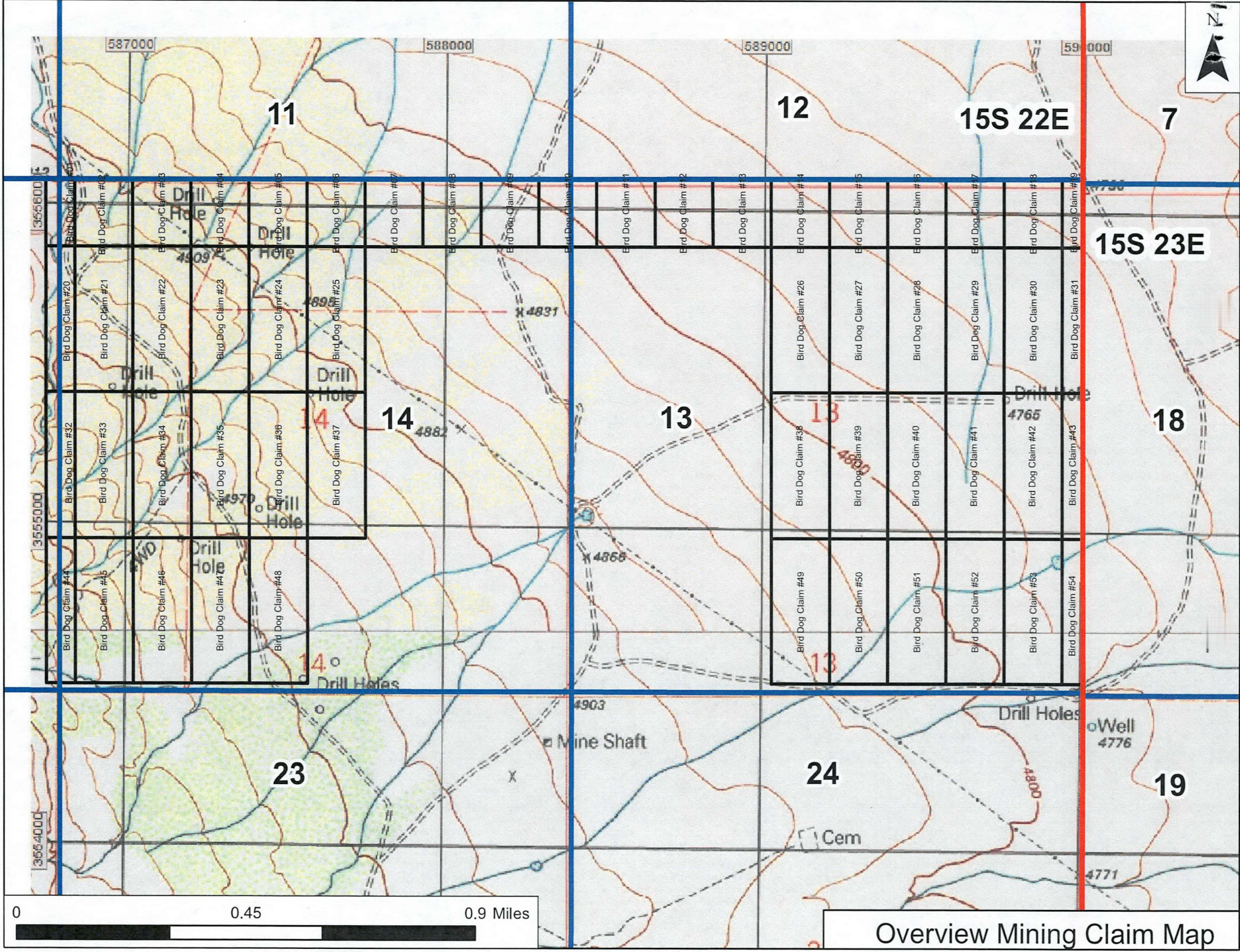
Thank you Eyn,

I will print the map you provided and the email messages and place them into the case file. I sent the information so that the company would be aware that they have not acquired any rights to be within the portions of section: T. 15 S., R. 22 E., Sec 10, 11, 12 and T. 15 S., R. 23 E., Sec 7, 18. They do not necessarily have to file amendments to reduce their claims, all they need to do is note that they take no interest in the lands that are not open to mining because the Federal Government does not administer the surface or subsurface estate.

Regards,

[Quoted text hidden]





587000

588000

589000

590000

11

12

15S 22E

7

15S 23E

14


13

18

23

24

19



Overview Mining Claim Map



Brown, Pauline <paulinebrown@blm.gov>

## [EXTERNAL] Excelsior Mining - Bird Dog Mining Claims Overview Map

Brown, Pauline <paulinebrown@blm.gov>  
To: Eyn Philips <ephilips@excelsiormining.com>

Fri, Aug 3, 2018 at 5:30 PM

Eyn,  
(Re: No Rights Acquired on Portions of 22 Lode Claims)

Please inform the company that the Lode claims which lie within any portion of land within the following areas are not open to mining because the U.S. Government did not reserve the Minerals:

T. 15 S R. 22 E Sec 10, 11, 12  
and  
T. 15 S R. 23 E Sec 7, 18

Therefore, based on my findings, the following claims are affected:  
AMC451034 thru AMC451052 (BIRD DOG 1 - 19), and AMC451064 (BIRD DOG 31),  
AMC451076 (BIRD DOG 43), and AMC451087 (BIRD DOG 54).

I do not know if they are aware of this or not but they have no rights within the areas where The Federal Government does not administer the surface or subsurface estate.

Please let me know if you have any questions.  
[Quoted text hidden]

**NOTICE!!**

**These documents have been scanned!**

**Do not place un-scanned documents beneath this notice!**

**Do not remove this notice from this file!**

GPO Jacket No. 560-102  
Print Order 61540  
Rise Business Services, LLC  
Job=AZ15 4/26/2019



Box Number= AZ15001



Claim Begin-End: AMC451034-AMC451087

3 Transfers



AZ15001-24

AMC450400-AMC453366

Lewis Roca Rothgerber Christie LLP  
201 East Washington Street  
Suite 1200  
Phoenix, AZ 85004

602 262 5311 main  
602 262 5747 fax  
lrrc.com

Stanley B. Lutz  
Income Partner  
Arizona and New York  
(T) 602.262.5704  
sblutz@lrrlaw.com

451034

Our File Number: 153161-00002

September 30, 2019

Bureau of Land Management  
Arizona State Office  
One North Central Ave, Suite 800  
Phoenix, AZ 85004-4427

RE: Notice of Transfer of Mining Claims


To Whom It May Concern:

Enclosed please find the quitclaim deed transferring the interest in 54 unpatented mining claims located in Cochise County, Arizona from Excelsior Mining Arizona, Inc. to Excelsior Mining Holdings, Inc. The unpatented mining claims affected are listed on Exhibit A to the enclosed deed. Also enclosed is the processing fee of \$810.00 (54 claims x \$15.00/claim) for the claims transferred. Please allow this letter to serve as notice of transfer of these claims. The transferee's name and mailing address is:

Excelsior Mining Holding, Inc.  
Attn: General Counsel  
2999 North 44<sup>th</sup> Street, Suite 300  
Phoenix, Arizona 85018

Thank you for your assistance in this matter.

Sincerely,



Stanley B. Lutz

RECEIVED  
BLM AZ STATE OFFICE  
2019 OCT -2 P 2:19  
PHOENIX, ARIZONA

SBL/jw  
Enclosures

ENTERED  
OCT 17 2019

# 4574801

When Recorded, Return to:

Stanley B. Lutz, Esq.  
Lewis Roca Rothgerber LLP  
201 East Washington Street, Suite 1200  
Phoenix, Arizona 85004

RECEIVED  
BLM AZ STATE OFFICE  
2019 OCT -2 P 2:19  
PHOENIX, ARIZONA


**QUIT-CLAIM DEED**

For valuable consideration, the receipt of which is hereby acknowledged, Excelsior Mining Arizona, Inc., an Arizona corporation, whose address is 2999 North 44th Street, Suite 300, Phoenix, Arizona 85018, as Grantor, quit claims to Excelsior Mining Holdings, Inc., an Arizona corporation, whose address is 2999 North 44th Street, Suite 300, Phoenix, Arizona 85018, as Grantee, all of Grantor's right, title and interest in and to the mineral rights, together with all rights, privileges, easements, hereditaments, tenements and appurtenances belonging to such rights, located in Cochise County, Arizona and described as follows:

See Exhibit A, which is attached hereto and made a part hereof.

Dated this 10th day of September, 2019.

Excelsior Mining Arizona, Inc.,  
an Arizona corporation


By:   
Name: ROLAND GOODGAME  
Its: COO

Exempt pursuant to A.R.S. § 11-1134(B)(7)(b)


[Notary block on following page.]

STATE OF ARIZONA        )  
  ) ss.  
County of Maricopa        )

This instrument was acknowledged before me this 10<sup>th</sup> day of September, 2019, by Roland Goodgame, COO of Excelsior Mining Arizona, Inc., an Arizona corporation, for and on behalf of the company.

  
\_\_\_\_\_  
Notary Public

My Commission Expires: Sept. 19, 2021



Description of document this notarial certificate is being attached to:

Type/Title: Quit-Claim Deed  
Date of Document: September \_\_\_\_\_, 2019  
No. of Pages: Three (3)  
Signer: \_\_\_\_\_, \_\_\_\_\_ of Excelsior Mining Arizona, Inc., an Arizona limited liability company

**EXHIBIT A**

Unpatented Mining Claims

<b>Claim Name/Number</b>	<b>BLM Serial No</b>	<b>Cochise County Recorders # or Page book</b>
BIRD DOG 1	AMC451034	2018-12035
BIRD DOG 2	AMC451035	2018-12036
BIRD DOG 3	AMC451036	2018-12037
BIRD DOG 4	AMC451037	2018-12038
BIRD DOG 5	AMC451038	2018-12039
BIRD DOG 6	AMC451039	2018-12040
BIRD DOG 7	AMC451040	2018-12041
BIRD DOG 8	AMC451041	2018-12042
BIRD DOG 9	AMC451042	2018-12043
BIRD DOG 10	AMC451043	2018-12044
BIRD DOG 11	AMC451044	2018-12045
BIRD DOG 12	AMC451045	2018-12046
BIRD DOG 13	AMC451046	2018-12047
BIRD DOG 14	AMC451047	2018-12048
BIRD DOG 15	AMC451048	2018-12049
BIRD DOG 16	AMC451049	2018-12050
BIRD DOG 17	AMC451050	2018-12051
BIRD DOG 18	AMC451051	2018-12052
BIRD DOG 19	AMC451052	2018-12053
BIRD DOG 20	AMC451053	2018-12054
BIRD DOG 21	AMC451054	2018-12055
BIRD DOG 22	AMC451055	2018-12056
BIRD DOG 23	AMC451056	2018-12057
BIRD DOG 24	AMC451057	2018-12058
BIRD DOG 25	AMC451058	2018-12059
BIRD DOG 26	AMC451059	2018-12060
BIRD DOG 27	AMC451060	2018-12061
BIRD DOG 28	AMC451061	2018-12062
BIRD DOG 29	AMC451062	2018-12063
BIRD DOG 30	AMC451063	2018-12064
BIRD DOG 31	AMC451064	2018-12065
BIRD DOG 32	AMC451065	2018-12066
BIRD DOG 33	AMC451066	2018-12067
BIRD DOG 34	AMC451067	2018-12068
BIRD DOG 35	AMC451068	2018-12069
BIRD DOG 36	AMC451069	2018-12070

PHOENIX, ARIZONA

2019 OCT - 2 P 2: 19

RECEIVED  
BLM AZ STATE OFFICE

BIRD DOG 37	AMC451070	2018-12071
BIRD DOG 38	AMC451071	2018-12072
BIRD DOG 39	AMC451072	2018-12073
BIRD DOG 40	AMC451073	2018-12074
BIRD DOG 41	AMC451074	2018-12075
BIRD DOG 42	AMC451075	2018-12076
BIRD DOG 43	AMC451076	2018-12077
BIRD DOG 44	AMC451077	2018-12078
BIRD DOG 45	AMC451078	2018-12079
BIRD DOG 46	AMC451079	2018-12080
BIRD DOG 47	AMC451080	2018-12081
BIRD DOG 48	AMC451081	2018-12082
BIRD DOG 49	AMC451082	2018-12083
BIRD DOG 50	AMC451083	2018-12084
BIRD DOG 51	AMC451084	2018-12085
BIRD DOG 52	AMC451085	2018-12086
BIRD DOG 53	AMC451086	2018-12087
BIRD DOG 54	AMC451087	2018-12088

RECEIVED  
BLM AZ STATE OFFICE  
2019 OCT -2 P 2: 19  
PHOENIX, ARIZONA



**United States Department of the Interior**  
**Bureau of Land Management**  
 DIV OF LANDS, MINRLS & ENERGY  
 ONE N CENTRAL AVE  
 PHOENIX, AZ 85004 -4427  
 Phone: 602-417-9200

Receipt	
No:	4574861

<b>Transaction #:</b> 4696384	
<b>Date of Transaction:</b> 10/03/2019	
CUSTOMER:	
EXCELSIOR MINING ARIZONA INC 2999 N 44TH ST STE 300 PHOENIX,AZ 85018-7249 US	

LINE #	QTY	DESCRIPTION	REMARKS	UNIT PRICE	TOTAL
1	1.00	LOCATABLE MINERALS / MINING CLAIMS- NOT NEW-UNADJUD,ONE AUTH NO. ONLY / MINING CLAIM MONEY RECEIVED CASES: AMC451034/\$810.00	TRF/54	- n/a -	810.00
<b>TOTAL:</b>					<b>\$810.00</b>

PAYMENT INFORMATION			
1	AMOUNT:	810.00	POSTMARKED: N/A
	TYPE:	CHECK	RECEIVED: 10/02/2019
	CHECK NO:	4134	
	NAME:	EXCELSIOR MINING ARIZONA INC 2999 N 44TH ST STE 300 PHOENIX AZ 85018-7249 US	

REMARKS

This receipt was generated by the automated BLM Collections and Billing System and is a paper representation of a portion of the official electronic record contained therein.

**NO  
DOCUMENTS  
FOUND**

NO DOCUMENTS FOUND  
NO DOCUMENTS FOUND

**NOTICE!!**

**These documents have been scanned!**

**Do not place un-scanned documents beneath this notice!**

**Do not remove this notice from this file!**

GPO Jacket No. 560-102  
Print Order 61540  
Rise Business Services, LLC  
Job=AZ15 4/26/2019



Box Number= AZ15001



Claim Begin-End: AMC451034-AMC451087

4 Annual Filings



AZ15001-24

AMC450400-AMC453366

# Excelsior

MINING ARIZONA, INC

21945  
351062  
340653  
324360  
326382  
341334  
341966

73353  
451034

After recording, please return to:  
Excelsior Mining Corp.  
2999 N. 44<sup>th</sup> Street, Suite # 300  
Phoenix, AZ 85018

STATE OF ARIZONA                    )  
  ) ss:  
County of Maricopa                    )

PHOENIX, ARIZONA  
2018 AUG 22 P 1:33  
PH M AZ STATE OFFICE

**CERTIFICATION OF PAYMENT OF MAINTENANCE FEE  
IN LIEU OF AFFIDAVIT OF ANNUAL ASSESSMENT WORK**

STEPHEN TWYEROU, being first duly sworn, deposes and says that:

1. STEPHEN TWYEROU is an agent for the Excelsior Mining Arizona Inc., an Arizona corporation, the owner of the following described unpatented lode mining claims situated in Cochise County, Arizona (the "Claims"), the location notices of which are of record in said county, and in the records of the Arizona State Office of the Bureau of Land Management under the file numbers indicated in the attached Exhibit A.

2. Pursuant to the 30 U.S.C. § 28f(a), as adjusted by 30 U.S.C. § 28j(c) and implemented by notice in 74 *Federal Register* 30959-62 (June 29, 2009) and as amended by the Consolidated Appropriations Act 2012, Pub. L. No. 112-74, 125 Stat. 786 (2011), and a notice in 79 *Federal Register* 36662-65 (June 30, 2014), the owner has paid a maintenance fee of \$155.00 per claim for the assessment year beginning September 1, 2017. This Certificate is in lieu of an affidavit of performance of annual assessment work or notice of intent to hold.

3. The name and address of the owner of Claims for which this Certificate is prepared are Excelsior Mining Arizona Inc., 2999 N. 44<sup>th</sup> Street, Suite # 300, Phoenix, AZ 85018.

4. There are a total of 182 Claims, held and claimed by the owner for valuable mineral contained therein.

NO. OF CLAIMS 182  
AMOUNT \$28210.  
RECEIPT NO. 8987727  
INIT. STG  
\*\*BLM-AO\*\*

**ENTERED**  
AUG 27 2018

DATED this 22 day of August, Year: 2018

By: [Signature]  
STEPHEN TWYEROU

Sworn and subscribed before me this 22<sup>nd</sup> Day of August, 2018, by: \_\_\_\_\_

 **MICHELE A. MAUL**  
Notary Public - State of Arizona  
MARICOPA COUNTY  
Commission # 549278  
Expires August 14, 2022

[Signature]  
Notary Public



EXHIBIT A

Unpatented Mining Claim

182 unpatented lode mining claims situated in the Cochise County, Arizona, in Sections 10, 11, 12, 13, 14, 15, 35, Township 15 South, Range 22 East; Section 7, 18, 31, Township 15 South, Range 23 East; Sections 1, 13, 23, 24, 25 and 26, Township 16 South, Range 22 East; and Sections 5, 6, 7 and 8, Township 16 South, Range 23 East; G&SRB&M; the names of which, the place of record of the location notices thereof in the records of the Cochise County Recorder, and the serial number assigned by the Arizona State Office of the Bureau of Land Management, are as follows:

	Claim Name/Number	BLM Serial No	Cochise County Recorders # or Page book
1	ALPHA #1	AMC21945 7	523-351
2	ALPHA #2	AMC21946	523-352
3	ALPHA #3	AMC21947	523-353
4	ALPHA #4	AMC21948 J	523-354
5	ALPHA #5A	AMC351064 —	990100578
6	ALPHA #6	AMC21950 7	523-356
7	ALPHA #7	AMC21951	523-357
8	ALPHA #8	AMC21952	523-358
9	ALPHA #9	AMC21953	523-359
10	ALPHA #10	AMC21954	523-360
11	ALPHA #11	AMC21955	523-361
12	ALPHA #12	AMC21956	523-362
13	ALPHA #13	AMC21957 J	523-363
14	ALPHA #15	AMC21959 7	523-365
15	ALPHA #16	AMC21960	523-366
16	ALPHA #17	AMC21961	523-367
17	ALPHA #18	AMC21962	523-400
18	ALPHA #19	AMC21963	523-368
19	ALPHA #20	AMC21964 J	523-369
20	ALPHA #22	AMC21966 7	523-371
21	ALPHA #23	AMC21967	523-372
22	ALPHA #24	AMC21968	523-373
23	ALPHA #25	AMC21969	523-374
24	ALPHA #26	AMC21970 J	523-375
25	ALPHA #31	AMC21975 L	523-381
26	ALPHA #32	AMC21976	523-382
27	ALPHA #33	AMC21977	523-383

TOTAL CLAIMS THIS PAGE

27 AUG 22 P 1:33

RECEIVED  
BLM AZ STATE OFFICE



MINING ARIZONA, INC

EXHIBIT A (continued)

	Claim Name/Number	BLM Serial No	Cochise County Recorders # or Page book
28	ALPHA #36	AMC21980 7	523-686
29	ALPHA #37	AMC21981	523-387
30	ALPHA #38	AMC21982	523-388
31	ALPHA #39	AMC21983	523-389
32	ALPHA #40	AMC21984 J	523-390
33	ALPHA #45	AMC21989 7	523-395
34	ALPHA #46	AMC21990	523-396
35	ALPHA #49	AMC21991	523-397
36	ALPHA #50	AMC21992 J	523-398
37	ALPHA #51	AMC21993 J	523-399
38	ALPHA 27	AMC340653 7	960617174
39	ALPHA 28	AMC340654	960617175
40	ALPHA 29	AMC340655 J	960617176
41	ALPHA 30	AMC340656 J	960617177
42	ALPHA 34 A	AMC324360 ←	920820585
43	ALPHA 35	AMC340657 7	960617178
44	ALPHA 41	AMC340658	960617179
45	ALPHA 42	AMC340659	960617180
46	ALPHA 43	AMC340660	960617181
47	ALPHA 44	AMC340661	960617182
48	ALPHA 52 A	AMC324361	920820587
49	ALPHA 56	AMC340662	960617183
50	ALPHA 57	AMC340663	960617184
51	ALPHA 58	AMC340664	960617185
52	ALPHA 59	AMC340665 J	960617186
53	ALPHA 60	AMC340666 J	960617187
54	ALPHA 118	AMC326439 7	9340-8754
55	ALPHA 119	AMC326440	9340-8755
56	ALPHA 120	AMC326441	9340-8756
57	ALPHA 121	AMC326442	9340-8757
58	ALPHA 122	AMC326443	9340-8758
59	ALPHA 123	AMC326444	9340-8759
60	ALPHA 124	AMC326445	9340-8760
61	ALPHA 125	AMC326446	9340-8761
62	ALPHA 126	AMC326447	9340-8762
63	ALPHA 127	AMC326448 PHOENIX, ARIZONA	9340-8763
64	ALPHA 128	AMC326449 J	9340-8764
65	ALPHA 129	AMC326450 P-1-30 AUG 22 1976	9340-8765

TOTAL CLAIMS THIS PAGE

RECEIVED  
 21 M AZ STATE OFFICE  
 38



EXHIBIT A (continued)

	Claim Name/Number	BLM Serial No	Cochise County Recorders # or Page book
66	ALPHA 130	AMC326451	9340-8766
67	ALPHA 131	AMC326452	9340-8767
68	TALLSHIP 5-A	AMC341334	96-0923783
69	TALLSHIP 7-A	AMC341335	96-0923784
70	TALLSHIP 8-A	AMC341336	96-0923785
71	TALLSHIP 9-A	AMC341337	96-0923786
72	TALLSHIP 10-A	AMC341338	96-0923787
73	TALLSHIP B-1	AMC341339	96-0923788
74	TALLSHIP B-2	AMC341340	96-0923789
75	TALLSHIP B-3	AMC341341	96-0923790
76	TALLSHIP B-4	AMC341342	96-0923791
77	TALLSHIP B-5	AMC341343	96-0923792
78	TALLSHIP B-6	AMC341344	96-0923793
79	TALLSHIP B-7	AMC341345	96-0923794
80	TALLSHIP B-8	AMC351062	99-0100579
81	TALLSHIP B-9	AMC351063	99-0100580
82	TALLSHIP B10	AMC341968	96-1028711
83	TALLSHIP #C-1	AMC73414	1125-441
84	TALLSHIP #C-2	AMC73415	1125-443
85	TALLSHIP #C-3	AMC73416	1125-445
86	TALLSHIP #C-4	AMC73417	1125-447
87	TALLSHIP #C-5	AMC73418	1125-449
88	TALLSHIP #C-6	AMC73419	1125-451
89	TALLSHIP #C-7	AMC73420	1125-453
90	PROSPECT 1	AMC341969	96-1028712
91	PROSPECT 2	AMC341970	96-1028713
92	PROSPECT 3	AMC341971	96-1028714
93	PROSPECT 4	AMC341972	96-1028715
94	PROSPECT 5	AMC341973	96-1028716
95	PROSPECT 6	AMC341974	96-1028717
96	PROSPECT 7A	AMC341975	96-1028718
97	PROSPECT 8A	AMC341976	96-1028719
98	PROSPECT 9	AMC341977	96-1028720
99	TEX 1	AMC341978	96-1028721
100	TEX 2	AMC341979	96-1028722
101	TEX 3	AMC341980	96-1028723
102	TEX 4	AMC341981	96-1028724
103	TEX 5	AMC341982	96-1028725

TOTAL CLAIMS THIS PAGE

38

RECEIVED  
 AZ STATE OFFICE  
 2886143CM  
 18 AUG 22 P 1:32  
 PHOENIX, ARIZONA



EXHIBIT A (continued)

	Claim Name/Number	BLM Serial No	Cochise County Recorders # or Page book
104	TEX 6	AMC341983 7	96-1028726
105	TEX 7	AMC341984	96-1028727
106	TEX 8	AMC341985	96-1028728
107	TEX 9	AMC341986	96-1028729
108	TEX 10	AMC341987 J	96-1028730
109	TEX 11	AMC341346 ---	96-0923777
110	TEX 12	AMC341988 ---	96-1028731
111	TEX 13	AMC341347 -	96-0923788
112	TEX 14	AMC341989 J	96-1028732
113	TEX 15	AMC341990 J	96-1028733
114	TEX 16	AMC341348 ---	96-0923779
115	TEX 17	AMC341991 -	96-1028734
116	TEX 18	AMC341349 ---	96-0923780
117	TEX 19	AMC341992 -1	96-1028735
118	TEX 20	AMC341993	96-1028736
119	TEX 21	AMC341994	96-1028737
120	TEX 22	AMC341995	96-1028738
121	TEX 23	AMC341996	96-1028739
122	TEX 24	AMC341997	96-1028740
123	TEX 25	AMC341998	96-1028741
124	TEX 26	AMC341999	96-1028742
125	TEX 27	AMC342000 J	96-1028743
126	TEX 28	AMC342001 - J	96-1028744
127	TEX 29	AMC341350 J	96-0923781
128	TEX 30	AMC341351 J	96-0923782
129	BIRD DOG 1	AMC451034 7	2018-12035
130	BIRD DOG 2	AMC451035	2018-12036
131	BIRD DOG 3	AMC451036	2018-12037
132	BIRD DOG 4	AMC451037	2018-12038
133	BIRD DOG 5	AMC451038	2018-12039
134	BIRD DOG 6	AMC451039	2018-12040
135	BIRD DOG 7	AMC451040	2018-12041
136	BIRD DOG 8	AMC451041	2018-12042
137	BIRD DOG 9	AMC451042	2018-12043
138	BIRD DOG 10	AMC451043	2018-12044
139	BIRD DOG 11	AMC451044	2018-12045
140	BIRD DOG 12	AMC451045	2018-12046
141	BIRD DOG 13	AMC451046	2018-12047

TOTAL CLAIMS THIS PAGE

Payment of Annual Maintenance Fee

RECEIVED  
BLM AZ STATE OFFICE  
AUG 22 2018  
PHOENIX, ARIZONA



EXHIBIT A (continued)

	Claim Name/Number	BLM Serial No	Cochise County Recorders # or Page book
142	BIRD DOG 14	AMC451047 7	2018-12048
143	BIRD DOG 15	AMC451048	2018-12049
144	BIRD DOG 16	AMC451049	2018-12050
145	BIRD DOG 17	AMC451050	2018-12051
146	BIRD DOG 18	AMC451051	2018-12052
147	BIRD DOG 19	AMC451052	2018-12053
148	BIRD DOG 20	AMC451053	2018-12054
149	BIRD DOG 21	AMC451054	2018-12055
150	BIRD DOG 22	AMC451055	2018-12056
151	BIRD DOG 23	AMC451056	2018-12057
152	BIRD DOG 24	AMC451057	2018-12058
153	BIRD DOG 25	AMC451058	2018-12059
154	BIRD DOG 26	AMC451059	2018-12060
155	BIRD DOG 27	AMC451060	2018-12061
156	BIRD DOG 28	AMC451061	2018-12062
157	BIRD DOG 29	AMC451062	2018-12063
158	BIRD DOG 30	AMC451063	2018-12064
159	BIRD DOG 31	AMC451064	2018-12065
160	BIRD DOG 32	AMC451065	2018-12066
161	BIRD DOG 33	AMC451066	2018-12067
162	BIRD DOG 34	AMC451067	2018-12068
163	BIRD DOG 35	AMC451068	2018-12069
164	BIRD DOG 36	AMC451069	2018-12070
165	BIRD DOG 37	AMC451070	2018-12071
166	BIRD DOG 38	AMC451071	2018-12072
167	BIRD DOG 39	AMC451072	2018-12073
168	BIRD DOG 40	AMC451073	2018-12074
169	BIRD DOG 41	AMC451074	2018-12075
170	BIRD DOG 42	AMC451075	2018-12076
171	BIRD DOG 43	AMC451076	2018-12077
172	BIRD DOG 44	AMC451077	2018-12078
173	BIRD DOG 45	AMC451078	2018-12079
174	BIRD DOG 46	AMC451079	2018-12080
175	BIRD DOG 47	AMC451080	2018-12081
176	BIRD DOG 48	AMC451081	2018-12082
177	BIRD DOG 49	AMC451082	2018-12083
178	BIRD DOG 50	AMC451083	2018-12084
179	BIRD DOG 51	AMC451084	2018-12085

TOTAL CLAIMS THIS PAGE

38

Payment of Annual Maintenance Fee

2018 AUG 22 P 1:31

Page 6 of 7

EXHIBIT A (continued)

	Claim Name/Number	BLM Serial No	Cochise County Recorders # or Page book
180	BIRD DOG 52	AMC451085 7	2018-12086
181	BIRD DOG 53	AMC451086	2018-12087
182	BIRD DOG 54	AMC451087 ✓	2018-12088
TOTAL CLAIMS THIS PAGE			3
TOTAL CLAIMS FOR EXHIBIT A			182

RECEIVED  
M AZ STATE OFFICE  
2018 AUG 22 P 1: 31  
PHOENIX, ARIZONA

RECEIVED  
M AZ STATE OFFICE

**United States Department of the Interior**  
**Bureau of Land Management**  
 DIV OF LANDS, MINRLS & ENERGY  
 ONE N CENTRAL AVE  
 PHOENIX, AZ 85004 -4427  
 Phone: 602-417-9200

Receipt

No: 4241868

<b>Transaction #:</b> 4357289	
<b>Date of Transaction:</b> 08/22/2018	
CUSTOMER:	
EXCELSIOR MINING ARIZONA INC 2999 N 44TH ST STE 300 PHOENIX,AZ 85018-7249 US	

LINE #	QTY	DESCRIPTION	REMARKS	UNIT PRICE	TOTAL
1	1.00	LOCATABLE MINERALS / MINING CLAIMS- NOT NEW-UNADJUD,ONE AUTH NO. ONLY / MINING CLAIM MONEY RECEIVED CASES: AMC21945/\$28210.00	2019 MAINT (182)	- n/a -	28210.00
<b>TOTAL:</b>					<b>\$28,210.00</b>

PAYMENT INFORMATION					
1	AMOUNT:	28210.00	POSTMARKED:	N/A	
	TYPE:	CHECK	RECEIVED:	08/22/2018	
	CHECK NO:	3489			
	NAME:	EXCELSIOR MINING ARIZONA INC 2999 N 44TH ST STE 300 PHOENIX AZ 85018-7249 US			

REMARKS

This receipt was generated by the automated BLM Collections and Billing System and is a paper representation of a portion of the official electronic record contained therein.

**NOTICE!!**

**These documents have been scanned!**

**Do not place un-scanned documents beneath this notice!**

**Do not remove this notice from this file!**

GPO Jacket No. 560-102  
Print Order 61540  
Rise Business Services, LLC  
Job=AZ15 4/26/2019



Box Number= AZ15001



Claim Begin-End: AMC451034-AMC451087

5 Miscellaneous



AZ15001-24 AMC450400-AMC453366



Brown, Pauline <paulinebrown@blm.gov>

## [EXTERNAL] Excelsior Mining - Bird Dog Mining Claims Overview Map

Brown, Pauline <paulinebrown@blm.gov>  
To: Eyn Philips <ephilips@excelsiormining.com>

Fri, Aug 3, 2018 at 5:30 PM

Eyn,  
(Re: No Rights Acquired on Portions of 22 Lode Claims)

Please inform the company that the Lode claims which lie within any portion of land within the following areas are not open to mining because the U.S. Government did not reserve the Minerals:

T. 15 S R. 22 E Sec 10, 11, 12  
and  
T. 15 S R. 23 E Sec 7, 18

Therefore, based on my findings, the following claims are affected:  
AMC451034 thru AMC451052 (BIRD DOG 1 - 19), and AMC451064 (BIRD DOG 31),  
AMC451076 (BIRD DOG 43), and AMC451087 (BIRD DOG 54).

I do not know if they are aware of this or not but they have no rights within the areas where The Federal Government does not administer the surface or subsurface estate.

Please let me know if you have any questions.

On Fri, Aug 3, 2018 at 11:45 AM, Eyn Philips <ephilips@excelsiormining.com> wrote:

Hello,

The section lines are the faint red lines on the topo basemap. Our cadastral lines made some of the claim names difficult to read, so I left them out. I can put those lines on the map, if needed.

I tried to place the section labels as close to center as possible without disrupting its readability.

Thank you,

Eyn Philips

**From:** Brown, Pauline <paulinebrown@blm.gov>

**Sent:** Friday, August 03, 2018 11:36 AM

**To:** Eyn Philips <ephilips@excelsiormining.com>

**Subject:** Re: [EXTERNAL] Excelsior Mining - Bird Dog Mining Claims Overview Map

Thank you Eyn, now where does each section line begin and end?

On Thu, Aug 2, 2018 at 6:19 PM, Eyn Philips <ephilips@excelsiormining.com> wrote:

Hello,

Attached is an overview map for the Bird Dog mining claims for Excelsior Mining.

If there are any issues or concerns, please let me know.

Thank you,

Eyn Philips



Concord Place

2999 N. 44th St, Suite 300

Phoenix, AZ, USA 85018

Direct: 602-559-5585

Cell: 765-561-9293

E-mail: [ephilips@excelsiormining.com](mailto:ephilips@excelsiormining.com)

[www.excelsiormining.com](http://www.excelsiormining.com)

--  
PAULINE BROWN

LAND LAW EXAMINER

BUREAU OF LAND MANAGEMENT

ARIZONA STATE OFFICE

ONE NORTH CENTRAL AVE, STE 800

PHOENIX, AZ 85004-4427

OFFICE: (602) 417-9360

FAX: (602) 417-9490

[paulinebrown@blm.gov](mailto:paulinebrown@blm.gov)

[www.blm.gov/az](http://www.blm.gov/az)

<https://www.facebook.com/BLMArizona>

--  
PAULINE BROWN

LAND LAW EXAMINER

BUREAU OF LAND MANAGEMENT

ARIZONA STATE OFFICE

ONE NORTH CENTRAL AVE, STE 800

PHOENIX, AZ 85004-4427

OFFICE: (602) 417-9360

FAX: (602) 417-9490

[paulinebrown@blm.gov](mailto:paulinebrown@blm.gov)

[www.blm.gov/az](http://www.blm.gov/az)

<https://www.facebook.com/BLMArizona>



Mattson, Robert &lt;rmattson@blm.gov&gt;

---

**Address for Mining Claimant - Excelsior Mining Arizona Inc**

2 messages

---

**Santillan, Sonia** <ssantill@blm.gov>  
To: Robert Mattson <rmattson@blm.gov>

Tue, Jun 12, 2018 at 9:55 AM

Good morning

An address was entered for Excelsior Mining that did not validate against Data Flux. The address was 3048 N Seven Dash Rd in Dragoon AZ. I just verified with Excelsior Mining (Rebecca Sawyer) that this is a street address location and not a mailing address. The correct mailing address for Excelsior in Dragoon is PO Box 479. I have changed LR2000, but the claims have not yet been entered into LR2000 yet but from the receipt in CBS, it looks like the lead file might be AMC451034. If you could please place a copy of this email in that file to show where the PO Box in LR2000 came from, I would appreciate it.

Thank you!

**Sonia I. Santillan**

Mineral Leasing Specialist (Volunteer)  
Mining Claims National Data Steward  
WO-320 Division of Solid Minerals  
(916) 715-3246

*"There can be no real and abiding happiness without sacrifice. Our greatest joys do not result from our efforts toward self-gratification, but from a loving and spontaneous service to other lives. Joy comes not to him who seeks it for himself, but to him who seeks it for other people." – H. W. Sylvester*

---


**Robert Mattson** <rmattson@blm.gov>  
To: "Santillan, Sonia" <ssantill@blm.gov>

Tue, Jun 12, 2018 at 2:58 PM

Will do, thanks.  
Robert Mattson  
AZSO Legal Instruments Examiner  
9200 Lands & Minerals

[Quoted text hidden]





May 31, 2018

Evelyn Araneda  
Excelsior Mining Company  
Concord Place, Suite 300  
2999 North 44th Street  
Phoenix, AZ 85018

**RE: Bird Dog Claim Notices – Transmittal and Instructions to File Claims at BLM and then at Cochise County, Arizona**

Evelyn,

Per the request of Jeff Bickel, enclosed are the Bird Dog Claim papers. Please file these claims as follows:

**1. BLM Filing**

Please hand carry the claim papers to the Arizona State BLM Office at One North Central Ave., Suite 800 (8th Floor), Phoenix, AZ 85004-4427 / Telephone 602-417-9200 between 9 am and 4 pm Monday through Friday, with a check for \$212 per claim.

There are 54 claims, thus at \$212 per claim the check to BLM will amount to \$11,448.

The BLM will accept the claim papers and filing fee, log them in and provide you with a receipt.

You will receive a BLM stamped copy of the claim papers back in the mail or you can arrange to pick them up from BLM when they have them scanned and stamped.

**2. Cochise County Filing**

After receiving the BLM stamped copies of the claim papers, please have someone from Excelsior take them to Cochise County, 1415 Melody Lane, Bldg B, Bisbee, AZ 85603 / Telephone (520) 432-8350 along with a check addressed to the Cochise County Recorder for \$10 for the first page and \$1 for each additional page, amounting to \$11 per claim x 54

ANC 451034

PHOENIX, ARIZONA


2018 JUN -6 P 3:04

RECEIVED  
ARIZONA STATE OFFICE

claims, totaling \$594. If no one from Excelsior is readily available, we are happy to do this for you, but we will have to charge a trip fee.

Please let me know if you have questions or need additional information.

Best regards,  
Mary Darling



Darling Geomatics

ALA 37500

AMC451034

RECEIVED  
STATE OFFICE  
2018 JUN -6 P 3:03  
PHOENIX, ARIZONA



**NOTICE!!**

**These documents have been scanned!**

**Do not place un-scanned documents beneath this notice!**

**Do not remove this notice from this file!**

GPO Jacket No. 560-102  
Print Order 61540  
Rise Business Services, LLC  
Job=AZ15 4/26/2019



Box Number= AZ15001



Claim Begin-End: AMC451034-AMC451087

6 Location Notices-Amendments and Supporting Documents



AZ15001-24 AMC450400-AMC453366

**MINING CLAIM STATUS REPORT**

Data Entered: 6/12/18

MTP Checked By: 6/12/18  
GEO Checked By: 6/12/18

LEAD SERIAL NUMBER: AMC 451034 thru AMC 451087

**NUMBER OF CLAIMS & TYPE:**

54 LODE  
\_\_\_\_ PLACER  
\_\_\_\_ ASSOCIATION PLACER  
\_\_\_\_ MILL SITE  
\_\_\_\_ TUNNEL SITE

**CHARGES:**

Processing Fee @ \$20 = \$ 1080  
Location Fee @ \$37 = \$ 1998  
Maintenance Fee @ \$155 = \$ 8370  
Add'l Maint Fee for Assoc Placer = \$ \_\_\_\_\_  
**SUBTOTAL** \$ 11448  
Other Fees \$ \_\_\_\_\_  
Other Fees \$ \_\_\_\_\_  
**TOTAL** \$ 11448

TOTAL ACREAGE: \_\_\_\_\_ Per Claim  
(Placer Only)

NUMBER OF LOCATORS: \_\_\_\_\_

DOCUMENTS RECEIVED VIA: Over-the-Counter [ ] Mail  *Accepted as Mail* TIMELY FILED: Yes  No [ ]

LEGAL DESCRIPTION: T 155 R 22E SEC 13, 14, 10, 11, 12, 15  
T 158 R 23E SEC 7, 18  
T \_\_\_\_\_ R \_\_\_\_\_ SEC \_\_\_\_\_  
T \_\_\_\_\_ R \_\_\_\_\_ SEC \_\_\_\_\_  
T \_\_\_\_\_ R \_\_\_\_\_ SEC \_\_\_\_\_

BLM [ ] FOREST SERVICE [ ] \_\_\_\_\_ SUBJ TO PL 359: Yes [ ] No [ ]  
WILDERNESS AREA [ ] \_\_\_\_\_

SPLIT ESTATE: N/A [ ] SX [ ] PX [ ] OTHER [ ] \_\_\_\_\_  
SRHA [ ] Was proper Notice filed if located on SHRA Land? Yes [ ] No [ ]

**RECONVEYED MINERALS ON BLM LAND REQUIRE OPENING ORDER FROM 1944 TO 1993:**

Open to Entry On \_\_\_\_\_ N/A [ ]

COMMENTS/STATUS: VOID [ ] PARTIALLY VOID [ ] PVT MINERALS [ ] WITHDRAWN LANDS [ ]  
OTHER [ ] \_\_\_\_\_

AMC 451034

[ ] Claimant acknowledges that portions of the following claim(s) site(s) may be void or voidable.

Printed Name of Claimant \_\_\_\_\_ Signature of Claimant \_\_\_\_\_

\*\*\*\*\*FINAL ADJUDICATION\*\*\*\*\*

DATE 8/01/2018 INITIALS JB

When Filed Return To:  
**Excelsior Mining Arizona, Inc.**  
**3048 N Seven Dash Road**  
**Dragoon, AZ 85609**  
**(480)888-5832**

**LOCATION NOTICE FOR LODE MINING CLAIM**

NOTICE IS HEREBY GIVEN that the BIRD DOG-1 lode mining claim has been located

By: **Excelsior Mining Arizona, Inc.**  
**3048 N Seven Dash Road**  
**Dragoon, AZ 85609**

RECEIVED  
BLM STATE OFFICE  
2018 JUN -6 P 3:05  
PHOENIX, ARIZONA

BLM  
Date  
Stamp

The general course of this claim is SOUTH TO NORTH and it is situated in the Dragoon Mining District, COCHISE County, Arizona. This claim is 1500 feet long and 300 feet wide constituting 150 feet on each side of the centerline.

This claim runs from the location monument on the centerline on which this location notice is posted approximately 20 feet in a(n) SOUTHERLY direction to the SOUTH end line and 1480 feet in a(n) NORTHERLY direction to the NORTH end line. This claim is marked by six monuments, one at each corner and one at the center of each end line of the claim. The location monument on which this notice is posted is situated within Section 14, Township 15 SOUTH, Range 22 EAST, from the Gila and Salt River Meridian, and this claim encompasses portions of the following quarter section(s), Township(s) and Range (s) SE 1/4 of SEC 10, SW 1/4 of SEC 11, NW 1/4 of SEC 14 & NE 1/4 of SEC 15, T. 15 S, R. 22 E, from the Gila and Salt River Meridian, Arizona.

The locality of this claim with reference to some natural object or permanent monument and additional information (if any) concerning its locality are as follows: THE NORTHEAST CORNER of the claim is located <sup>14</sup> 186 feet <sup>37</sup> EAST and 6086 feet NORTH from the Northeast Corner of Section 22, T. 15 S, R. 22 E, from the Gila and Salt River Meridian, COCHISE COUNTY, AZ.

DATED AND POSTED on the ground this 19<sup>th</sup> day of APRIL, 2018.

WITNESS: [Signature]

BY: [Signature]

AGENT: Darling Geomatics  
9040 South Rita Road, Suite 2350  
Tucson, AZ 85747

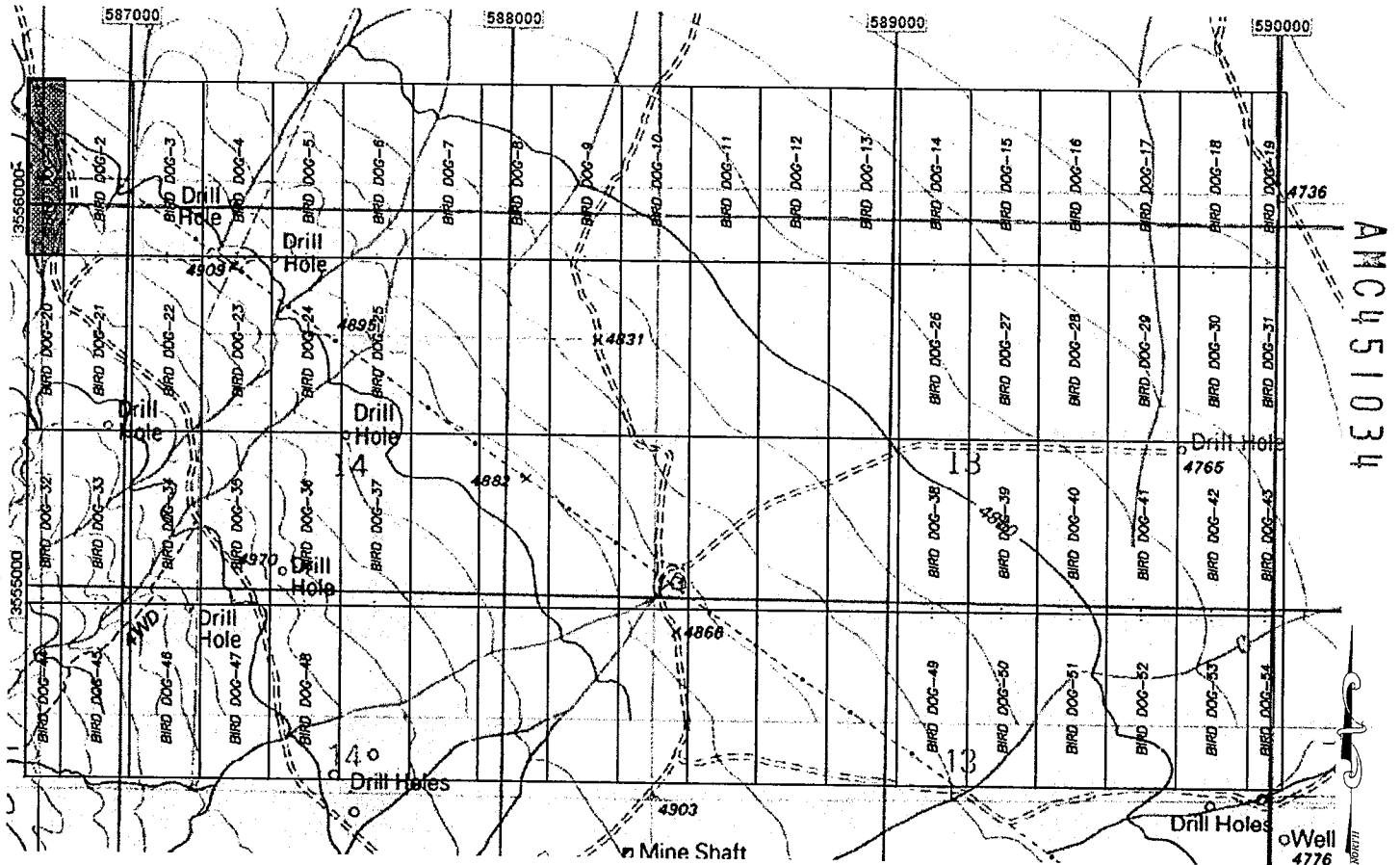
AMC451034

When Filed Return To:  
**Excelsior Mining Arizona, Inc.**  
 3048 N Seven Dash Road  
 Dragoon, AZ 85609  
 (480)888-5832

**MINING CLAIM MAP**

SCALE: 1" = 1500'

LODE (X) PLACER ( )



1. The above map depicts the BIRD DOG-1 mining claim, which is located within Section (s) 10, 11, 14 & 15 Township 15S, Range 22E, Gila and Salt River Meridian, Cochise County, Arizona.
2. The types of corner and end center monuments and location monument used are as follows: 2"X2"X5' WOOD POSTS.
3. The bearings and distances in degrees and feet between claim corners are as depicted on the map.

PHOENIX, ARIZONA

2018 JUN - 6 P 3:06

RECEIVED  
 STATE OFFICE

When Filed Return To:  
**Excelsior Mining Arizona, Inc.**  
**3048 N Seven Dash Road**  
**Dragoon, AZ 85609**  
**(480)888-5832**

**LOCATION NOTICE FOR LODE MINING CLAIM**

NOTICE IS HEREBY GIVEN that the BIRD DOG-2 lode mining claim has been located

By: **Excelsior Mining Arizona, Inc.**  
**3048 N Seven Dash Road**  
**Dragoon, AZ 85609**

RECEIVED BLM STATE OFFICE 2018 JUN -6 P 3:06 PHOENIX, ARIZONA	BLM Date Stamp
--	----------------------

The general course of this claim is SOUTH TO NORTH and it is situated in the Dragoon Mining District, COCHISE County, Arizona. This claim is 1500 feet long and 600 feet wide constituting 300 feet on each side of the centerline.

This claim runs from the location monument on the centerline on which this location notice is posted approximately 20 feet in a(n) SOUTHERLY direction to the SOUTH end line and 1480 feet in a(n) NORTHERLY direction to the NORTH end line. This claim is marked by six monuments, one at each corner and one at the center of each end line of the claim. The location monument on which this notice is posted is situated within Section 14, Township 15 SOUTH, Range 22 EAST, from the Gila and Salt River Meridian, and this claim encompasses portions of the following quarter section(s), Township(s) and Range (s) SW 1/4 of SEC 11 & NW 1/4 of SEC 14, T. 15 S, R. 22 E, from the Gila and Salt River Meridian, Arizona.

The locality of this claim with reference to some natural object or permanent monument and additional information (if any) concerning its locality are as follows: THE NORTHEAST CORNER of the claim is located 786 feet EAST and 6086 feet NORTH from the Northeast Corner of Section 22, T. 15 S, R. 22 E, from the Gila and Salt River Meridian, COCHISE COUNTY, AZ.

DATED AND POSTED on the ground this 19<sup>th</sup> day of APRIL, 2018.

WITNESS: [Signature]

BY: [Signature]

AGENT: Darling Geomatics  
9040 South Rita Road, Suite 2350  
Tucson, AZ 85747

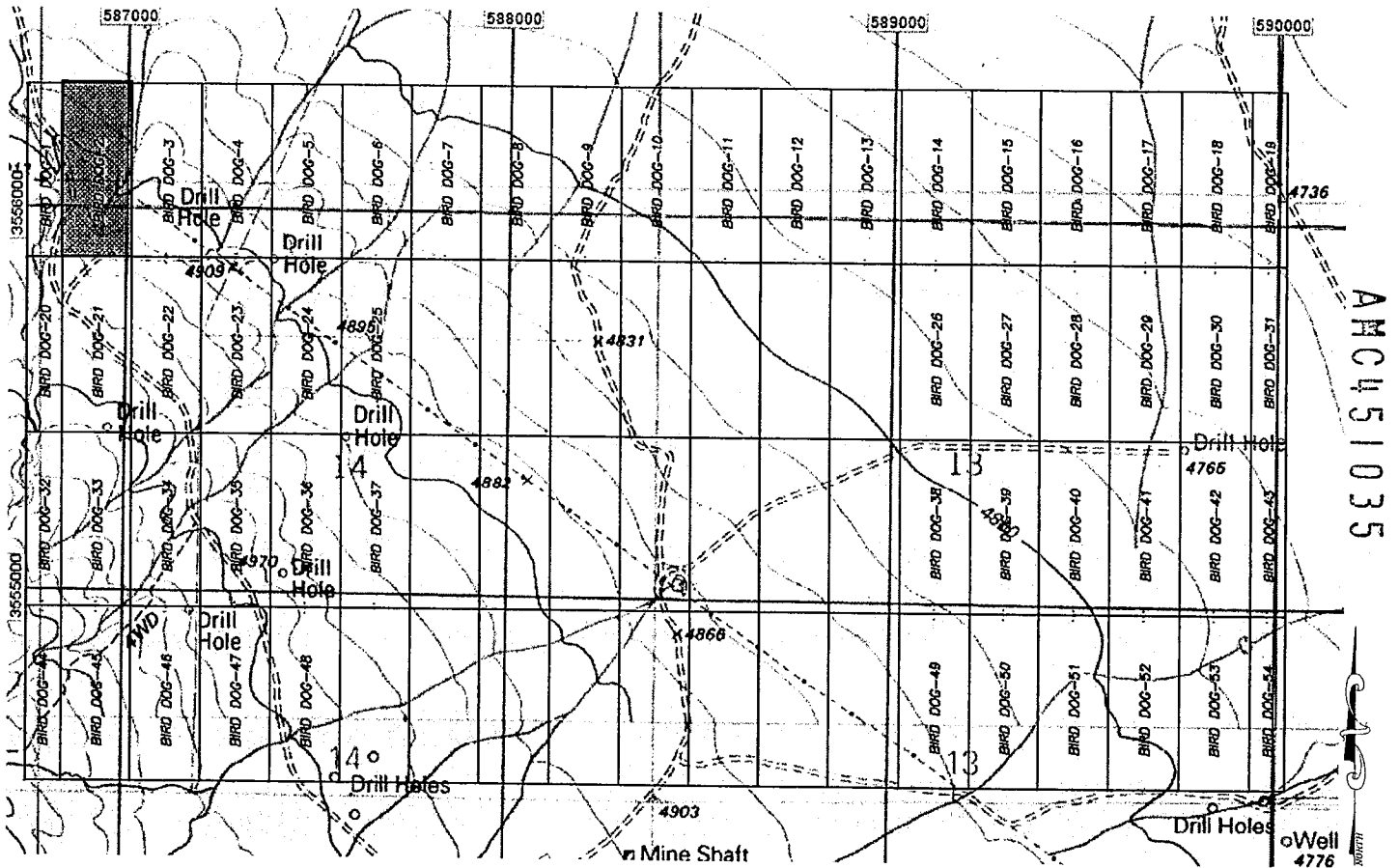
AMC451035

When Filed Return To:  
**Excelsior Mining Arizona, Inc.**  
 3048 N Seven Dash Road  
 Dragoon, AZ 85609  
 (480)888-5832

**MINING CLAIM MAP**

SCALE: 1" = 1500'

LODE ( X ) PLACER ( )



1. The above map depicts the BIRD DOG-2 mining claim, which is located within Section (s) 11 & 14 Township 15S, Range 22E, Gila and Salt River Meridian, Cochise County, Arizona.
2. The types of corner and end center monuments and location monument used are as follows: 2"X2"X5' WOOD POSTS.
3. The bearings and distances in degrees and feet between claim corners are as depicted on the map.

PHOENIX, ARIZONA  
 2018 JUN - 6 P 3: 06  
 RECEIVED  
 M / STATE OFFICE

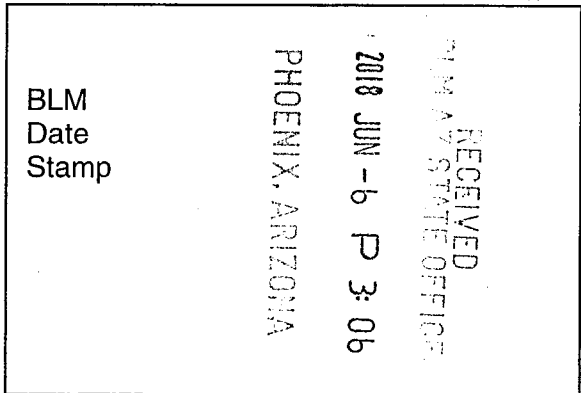


When Filed Return To:  
**Excelsior Mining Arizona, Inc.**  
3048 N Seven Dash Road  
Dragoon, AZ 85609  
(480)888-5832

**LOCATION NOTICE FOR LODE MINING CLAIM**

NOTICE IS HEREBY GIVEN that the BIRD DOG-3 lode mining claim has been located

By: **Excelsior Mining Arizona, Inc.**  
3048 N Seven Dash Road  
Dragoon, AZ 85609



The general course of this claim is SOUTH TO NORTH and it is situated in the Dragoon Mining District, COCHISE County, Arizona. This claim is 1500 feet long and 600 feet wide constituting 300 feet on each side of the centerline.

This claim runs from the location monument on the centerline on which this location notice is posted approximately 20 feet in a(n) SOUTHERLY direction to the SOUTH end line and 1480 feet in a(n) NORTHERLY direction to the NORTH end line. This claim is marked by six monuments, one at each corner and one at the center of each end line of the claim.

The location monument on which this notice is posted is situated within Section 14, Township 15 SOUTH, Range 22 EAST, from the Gila and Salt River Meridian, and this claim encompasses portions of the following quarter section(s), Township(s) and Range (s) SW 1/4 of SEC 11 & NW 1/4 of SEC 14, T. 15 S, R. 22 E, from the Gila and Salt River Meridian, Arizona.

The locality of this claim with reference to some natural object or permanent monument and additional information (if any) concerning its locality are as follows: THE NORTHEAST CORNER of the claim is located 1386 feet EAST and 6086 feet NORTH from the Northeast Corner of Section 22, T. 15 S, R. 22 E, from the Gila and Salt River Meridian, COCHISE COUNTY, AZ.

DATED AND POSTED on the ground this 18<sup>th</sup> day of APRIL, 2018.

WITNESS: [Signature] BY: [Signature]

AGENT: Darling Geomatics

9040 South Rita Road, Suite 2350

Tucson, AZ 85747

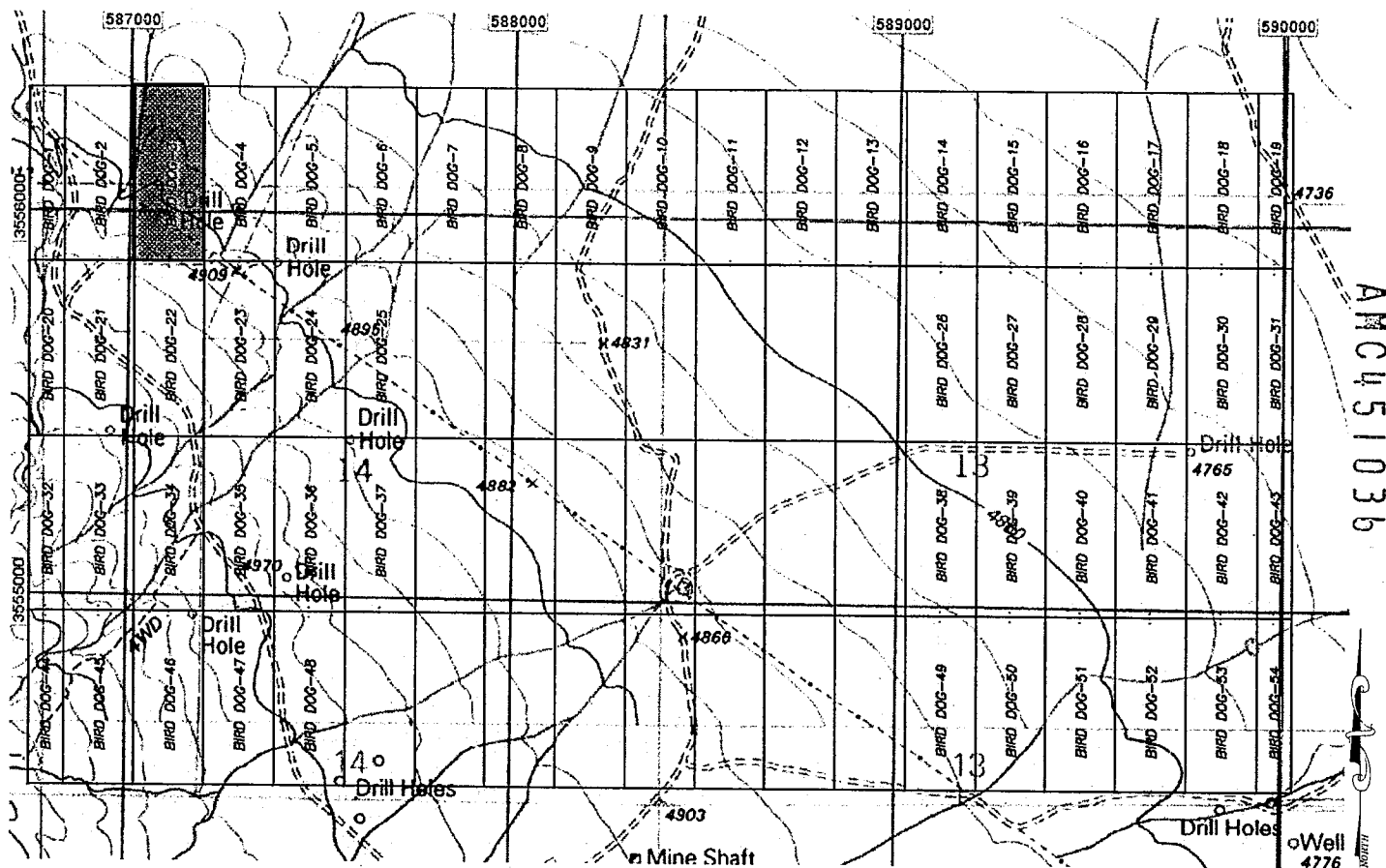
AMC451036

When Filed Return To:  
**Excelsior Mining Arizona, Inc.**  
 3048 N Seven Dash Road  
 Dragoon, AZ 85609  
 (480)888-5832

**MINING CLAIM MAP**

SCALE: 1" = 1500'

LODE ( X ) PLACER ( )



1. The above map depicts the BIRD DOG-3 mining claim, which is located within Section (s) 11 & 14 Township 15S, Range 22E, Gila and Salt River Meridian, Cochise County, Arizona.
2. The types of corner and end center monuments and location monument used are as follows: 2"X2"X5' WOOD POSTS.
3. The bearings and distances in degrees and feet between claim corners are as depicted on the map.

PHOENIX, ARIZONA

2018 JUN - 6 P 3: 09

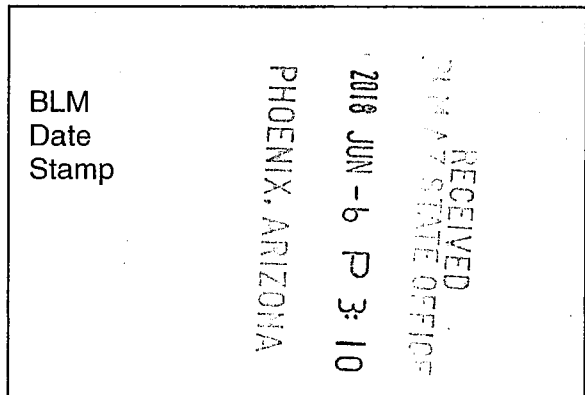
RECEIVED  
 STATE OFFICE

When Filed Return To:  
**Excelsior Mining Arizona, Inc.**  
3048 N Seven Dash Road  
Dragoon, AZ 85609  
(480)888-5832

**LOCATION NOTICE FOR LODE MINING CLAIM**

NOTICE IS HEREBY GIVEN that the BIRD DOG-4 lode mining claim has been located

By: **Excelsior Mining Arizona, Inc.**  
3048 N Seven Dash Road  
Dragoon, AZ 85609



The general course of this claim is SOUTH TO NORTH and it is situated in the Dragoon Mining District, COCHISE County, Arizona. This claim is 1500 feet long and 600 feet wide constituting 300 feet on each side of the centerline.

This claim runs from the location monument on the centerline on which this location notice is posted approximately 20 feet in a(n) SOUTHERLY direction to the SOUTH end line and 1480 feet in a(n) NORTHERLY direction to the NORTH end line. This claim is marked by six monuments, one at each corner and one at the center of each end line of the claim. The location monument on which this notice is posted is situated within Section 14, Township 15 SOUTH, Range 22 EAST, from the Gila and Salt River Meridian, and this claim encompasses portions of the following quarter section(s), Township(s) and Range (s) SW 1/4 of SEC 11 & NW 1/4 of SEC 14, T. 15 S, R. 22 E, from the Gila and Salt River Meridian, Arizona.

The locality of this claim with reference to some natural object or permanent monument and additional information (if any) concerning its locality are as follows: THE NORTHEAST CORNER of the claim is located 1986 feet EAST and 6086 feet NORTH from the Northeast Corner of Section 22, T. 15 S, R. 22 E, from the Gila and Salt River Meridian, COCHISE COUNTY, AZ.

DATED AND POSTED on the ground this 19<sup>th</sup> day of APRIL, 20 18.

WITNESS: [Signature] BY: [Signature]

AGENT: Darling Geomatics

9040 South Rita Road, Suite 2350

Tucson, AZ 85747

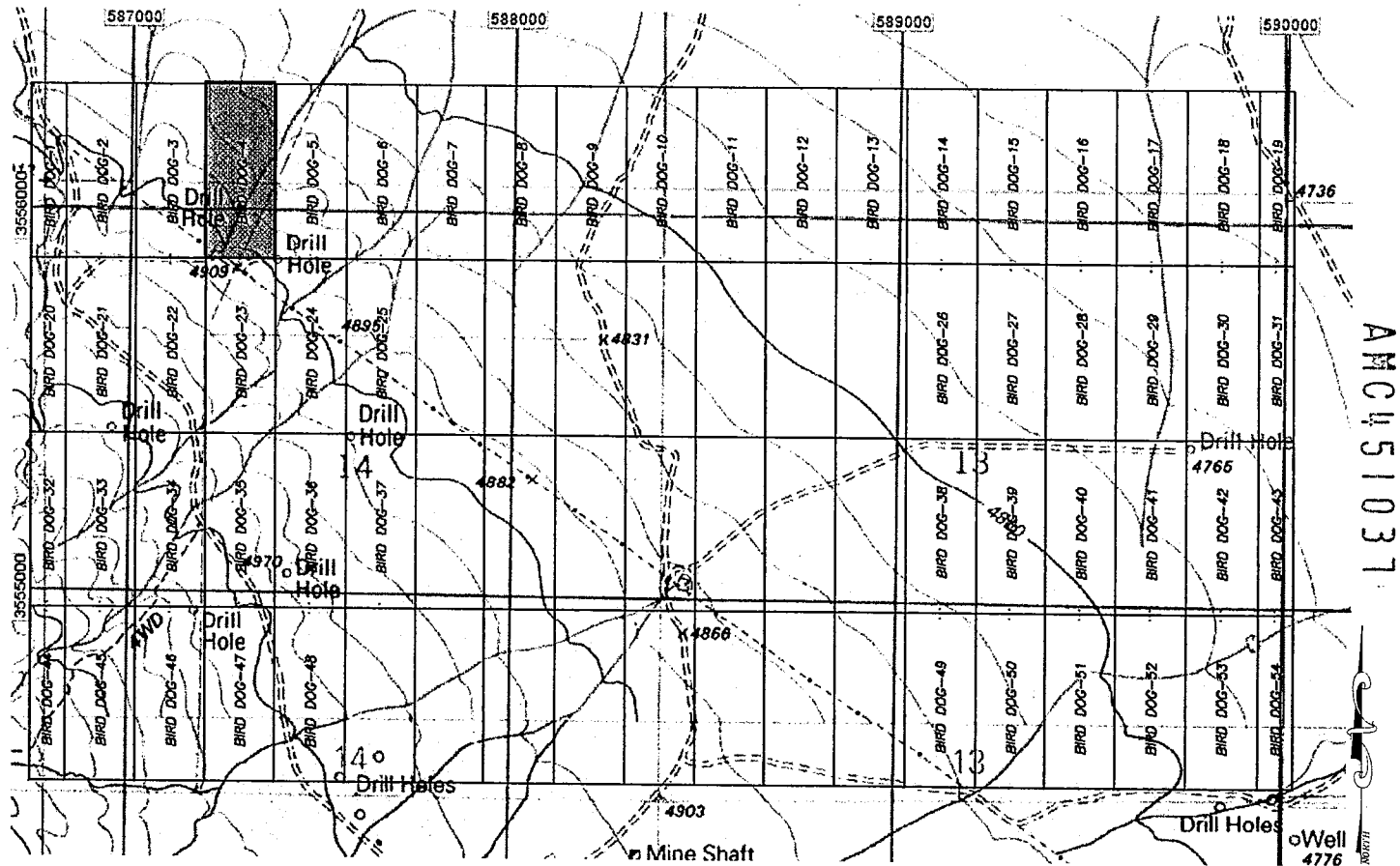
AMC451037

When Filed Return To:  
**Excelsior Mining Arizona, Inc.**  
 3048 N Seven Dash Road  
 Dragoon, AZ 85609  
 (480)888-5832

**MINING CLAIM MAP**

SCALE: 1" = 1500'

LODE ( X ) PLACER ( )



1. The above map depicts the BIRD DOG-4 mining claim, which is located within Section (s) 11 & 14 Township 15S, Range 22E, Gila and Salt River Meridian, Cochise County, Arizona.
2. The types of corner and end center monuments and location monument used are as follows: 2"X2"X5' WOOD POSTS.
3. The bearings and distances in degrees and feet between claim corners are as depicted on the map.


PHOENIX, ARIZONA  
 2018 JUN - 6 P 3: 10  
 RECEIVED  
 STATE OFFICE

When Filed Return To:  
**Excelsior Mining Arizona, Inc.**  
3048 N Seven Dash Road  
Dragoon, AZ 85609  
(480)888-5832

**LOCATION NOTICE FOR LODE MINING CLAIM**

NOTICE IS HEREBY GIVEN that the BIRD DOG-5 lode mining claim has been located

By: **Excelsior Mining Arizona, Inc.**  
3048 N Seven Dash Road  
Dragoon, AZ 85609



The general course of this claim is SOUTH TO NORTH and it is situated in the Dragoon Mining District, COCHISE County, Arizona. This claim is 1500 feet long and 600 feet wide constituting 300 feet on each side of the centerline.

This claim runs from the location monument on the centerline on which this location notice is posted approximately 20 feet in a(n) SOUTHERLY direction to the SOUTH end line and 1480 feet in a(n) NORTHERLY direction to the NORTH end line. This claim is marked by six monuments, one at each corner and one at the center of each end line of the claim. The location monument on which this notice is posted is situated within Section 14, Township 15 SOUTH, Range 22 EAST, from the Gila and Salt River Meridian, and this claim encompasses portions of the following quarter section(s), Township(s) and Range (s) SW 1/4 of SEC 11 & NW 1/4 of SEC 14, T. 15 S, R. 22 E, from the Gila and Salt River Meridian, Arizona.

The locality of this claim with reference to some natural object or permanent monument and additional information (if any) concerning its locality are as follows: THE NORTHEAST CORNER of the claim is located 2586 feet EAST and 6086 feet NORTH from the Northeast Corner of Section 22, T. 15 S, R. 22 E, from the Gila and Salt River Meridian, COCHISE COUNTY, AZ.

DATED AND POSTED on the ground this 19<sup>th</sup> day of APRIL, 2018.

WITNESS: Philip White BY: R. D. [Signature]

AGENT: Darling Geomatics

9040 South Rita Road, Suite 2350

Tucson, AZ 85747

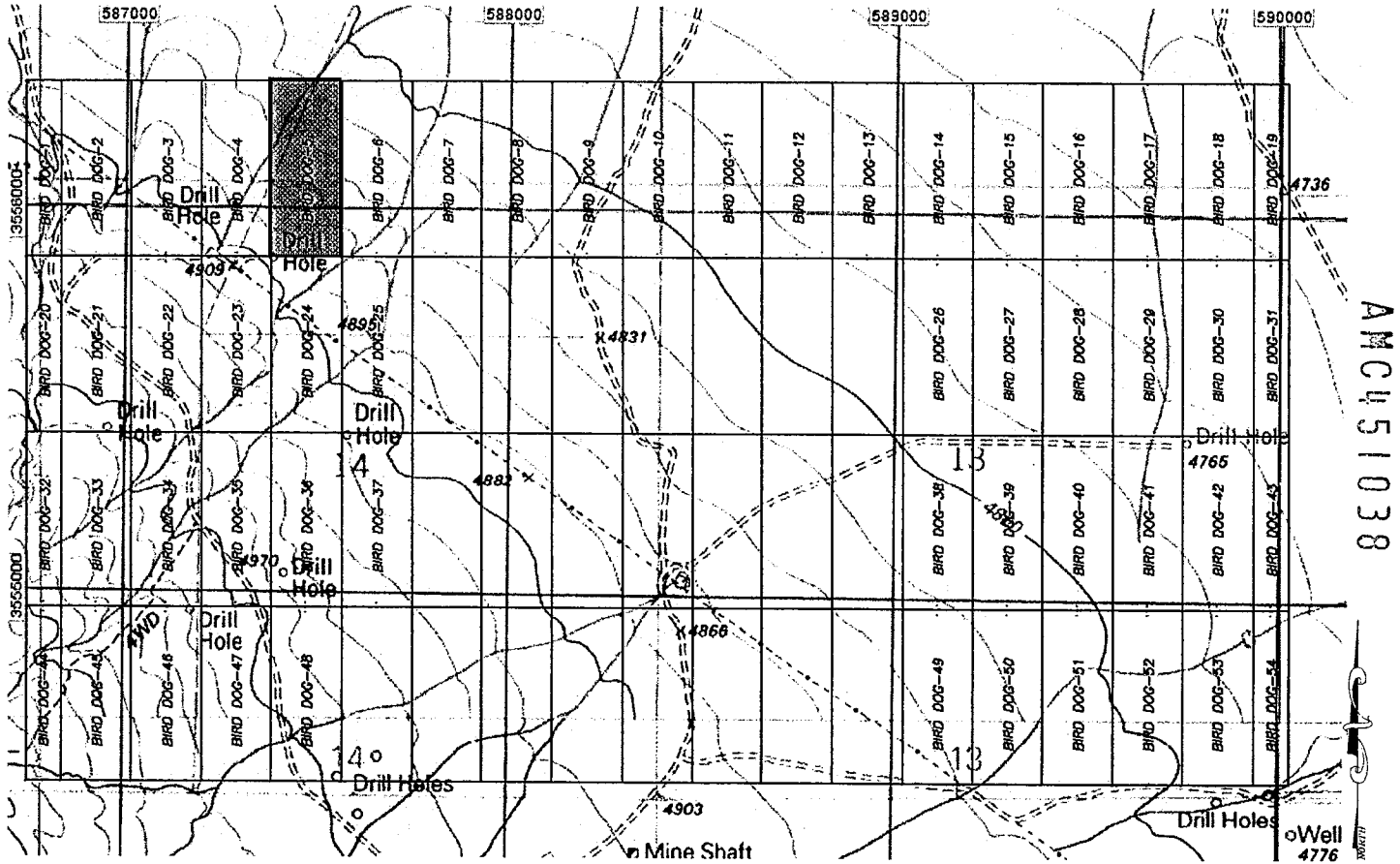
AMC451038

When Filed Return To:  
**Excelsior Mining Arizona, Inc.**  
 3048 N Seven Dash Road  
 Dragoon, AZ 85609  
 (480)888-5832

**MINING CLAIM MAP**

SCALE: 1" = 1500'

LODE (X) PLACER ( )



1. The above map depicts the BIRD DOG-5 mining claim, which is located within Section (s) 11 & 14 Township 15S, Range 22E, Gila and Salt River Meridian, Cochise County, Arizona.
2. The types of corner and end center monuments and location monument used are as follows: 2"X2"X5' WOOD POSTS.
3. The bearings and distances in degrees and feet between claim corners are as depicted on the map.

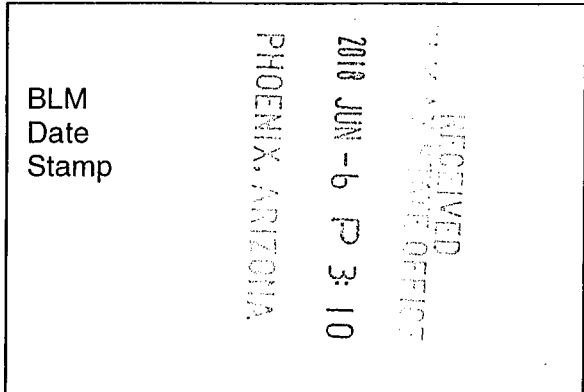
PHOENIX, ARIZONA  
 2018 JUN -6 P 3:10  
 RECEIVED  
 STATE OFFICE

When Filed Return To:  
**Excelsior Mining Arizona, Inc.**  
3048 N Seven Dash Road  
Dragoon, AZ 85609  
(480)888-5832

**LOCATION NOTICE FOR LODE MINING CLAIM**

NOTICE IS HEREBY GIVEN that the BIRD DOG-6 lode mining claim has been located under Notice of Intent AZA 37500

By: **Excelsior Mining Arizona, Inc.**  
3048 N Seven Dash Road  
Dragoon, AZ 85609



The general course of this claim is SOUTH TO NORTH and it is situated in the Dragoon Mining District, COCHISE County, Arizona. This claim is 1500 feet long and 600 feet wide constituting 300 feet on each side of the centerline.

This claim runs from the location monument on the centerline on which this location notice is posted approximately 20 feet in a(n) SOUTHERLY direction to the SOUTH end line and 1480 feet in a(n) NORTHERLY direction to the NORTH end line. This claim is marked by six monuments, one at each corner and one at the center of each end line of the claim. The location monument on which this notice is posted is situated within Section 14, Township 15 SOUTH, Range 22 EAST, from the Gila and Salt River Meridian, and this claim encompasses portions of the following quarter section(s), Township(s) and Range (s) SW 1/4 & SE 1/4 of SEC 11 & NW 1/4 & NE 1/4 of SEC 14, T. 15 S, R. 22 E, from the Gila and Salt River Meridian, Arizona.

The locality of this claim with reference to some natural object or permanent monument and additional information (if any) concerning its locality are as follows: THE NORTHEAST CORNER of the claim is located 3186 feet EAST and 6086 feet NORTH from the Northeast Corner of Section 22, T. 15 S, R. 22 E, from the Gila and Salt River Meridian, COCHISE COUNTY, AZ.

DATED AND POSTED on the ground this 18 day of MAY, 20 18.

WITNESS: Jesse Trevilla

BY: SETH JONES  
AGENT: Darling Geomatics

9040 South Rita Road, Suite 2350  
Tucson, AZ 85747

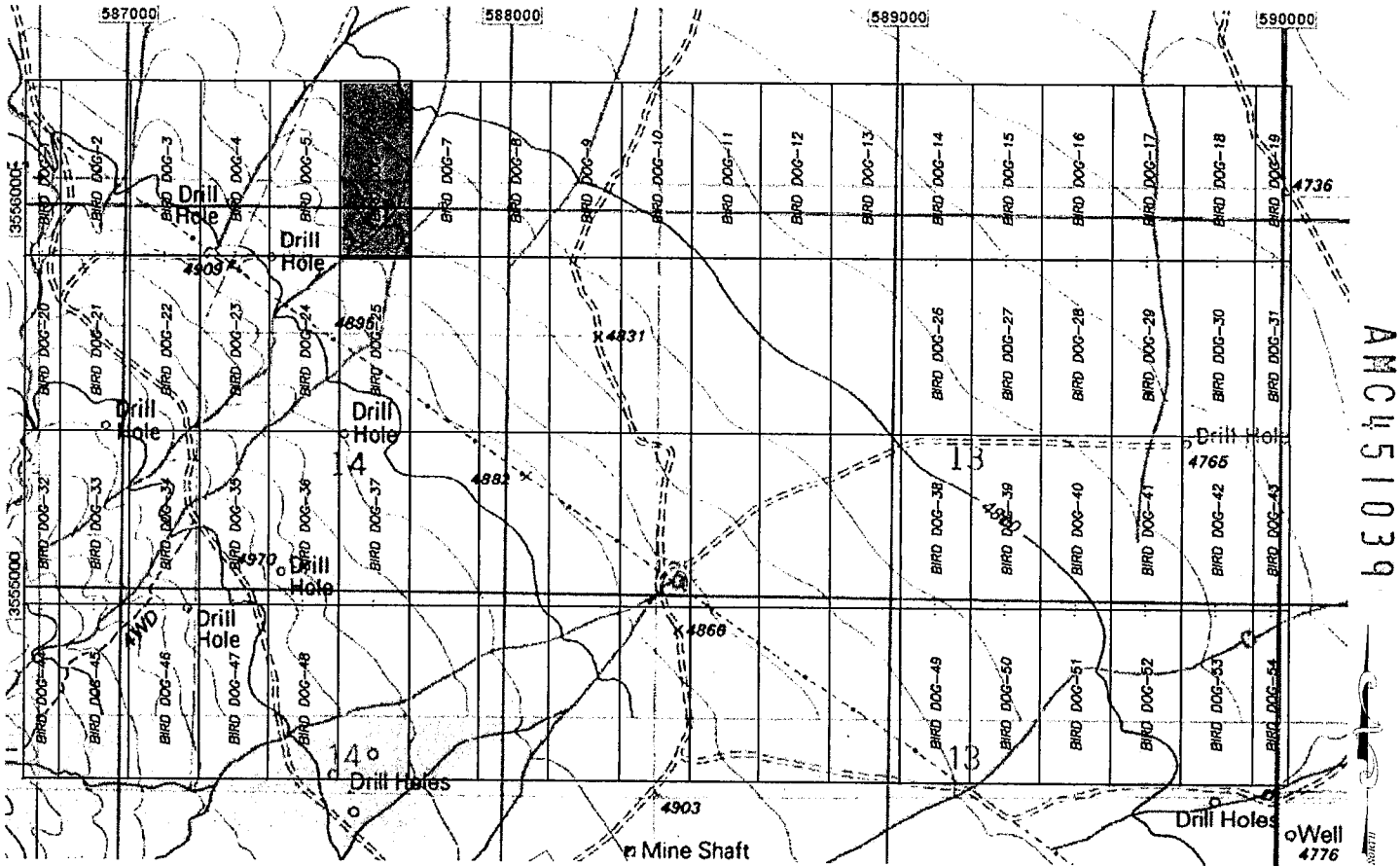
AMC451039

When Filed Return To:  
**Excelsior Mining Arizona, Inc.**  
 3048 N Seven Dash Road  
 Dragoon, AZ 85609  
 (480)888-5832

**MINING CLAIM MAP**

SCALE: 1" = 1500'

LODE ( X ) PLACER ( )



1. The above map depicts the BIRD DOG-6 mining claim, which is located within Section (s) 11 & 14 Township 15S, Range 22E, Gila and Salt River Meridian, Cochise County, Arizona.
2. The types of corner and end center monuments and location monument used are as follows: 2"X2"X5' WOOD POSTS.
3. The bearings and distances in degrees and feet between claim corners are as depicted on the map.

PHOENIX, ARIZONA  
 2018 JUN -6 P. 3: 10  
 RECEIVED  
 STATE OFFICE

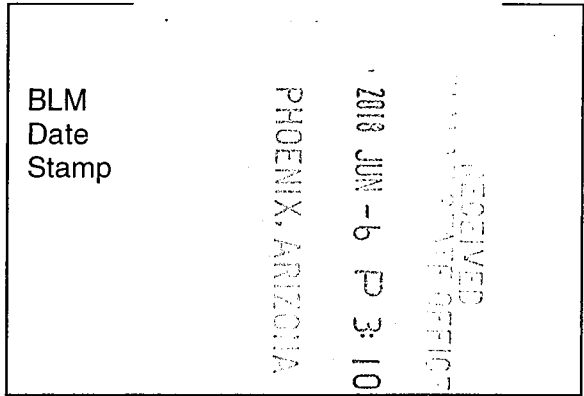


When Filed Return To:  
**Excelsior Mining Arizona, Inc.**  
3048 N Seven Dash Road  
Dragoon, AZ 85609  
(480)888-5832

**LOCATION NOTICE FOR LODE MINING CLAIM**

NOTICE IS HEREBY GIVEN that the BIRD DOG-7 lode mining claim has been located under Notice of Intent AZA 37500

By: **Excelsior Mining Arizona, Inc.**  
3048 N Seven Dash Road  
Dragoon, AZ 85609



The general course of this claim is SOUTH TO NORTH and it is situated in the Dragoon Mining District, COCHISE County, Arizona. This claim is 1500 feet long and 600 feet wide constituting 300 feet on each side of the centerline.

This claim runs from the location monument on the centerline on which this location notice is posted approximately 20 feet in a(n) SOUTHERLY direction to the SOUTH end line and 1480 feet in a(n) NORTHERLY direction to the NORTH end line. This claim is marked by six monuments, one at each corner and one at the center of each end line of the claim. The location monument on which this notice is posted is situated within Section 14, Township 15 SOUTH, Range 22 EAST, from the Gila and Salt River Meridian, and this claim encompasses portions of the following quarter section(s), Township(s) and Range (s) SE 1/4 of SEC 11 & NE 1/4 of SEC 14, T. 15 S, R. 22 E, from the Gila and Salt River Meridian, Arizona.

The locality of this claim with reference to some natural object or permanent monument and additional information (if any) concerning its locality are as follows: THE NORTHEAST CORNER of the claim is located 3786 feet EAST and 6086 feet NORTH from the Northeast Corner of Section 22, T. 15 S, R. 22 E, from the Gila and Salt River Meridian, COCHISE COUNTY, AZ.

DATED AND POSTED on the ground this 16 day of MAY, 20 18.

WITNESS: [Signature]

BY: [Signature] **SETH JONES**  
AGENT: Darling Geomatics

9040 South Rita Road, Suite 2350  
Tucson, AZ 85747

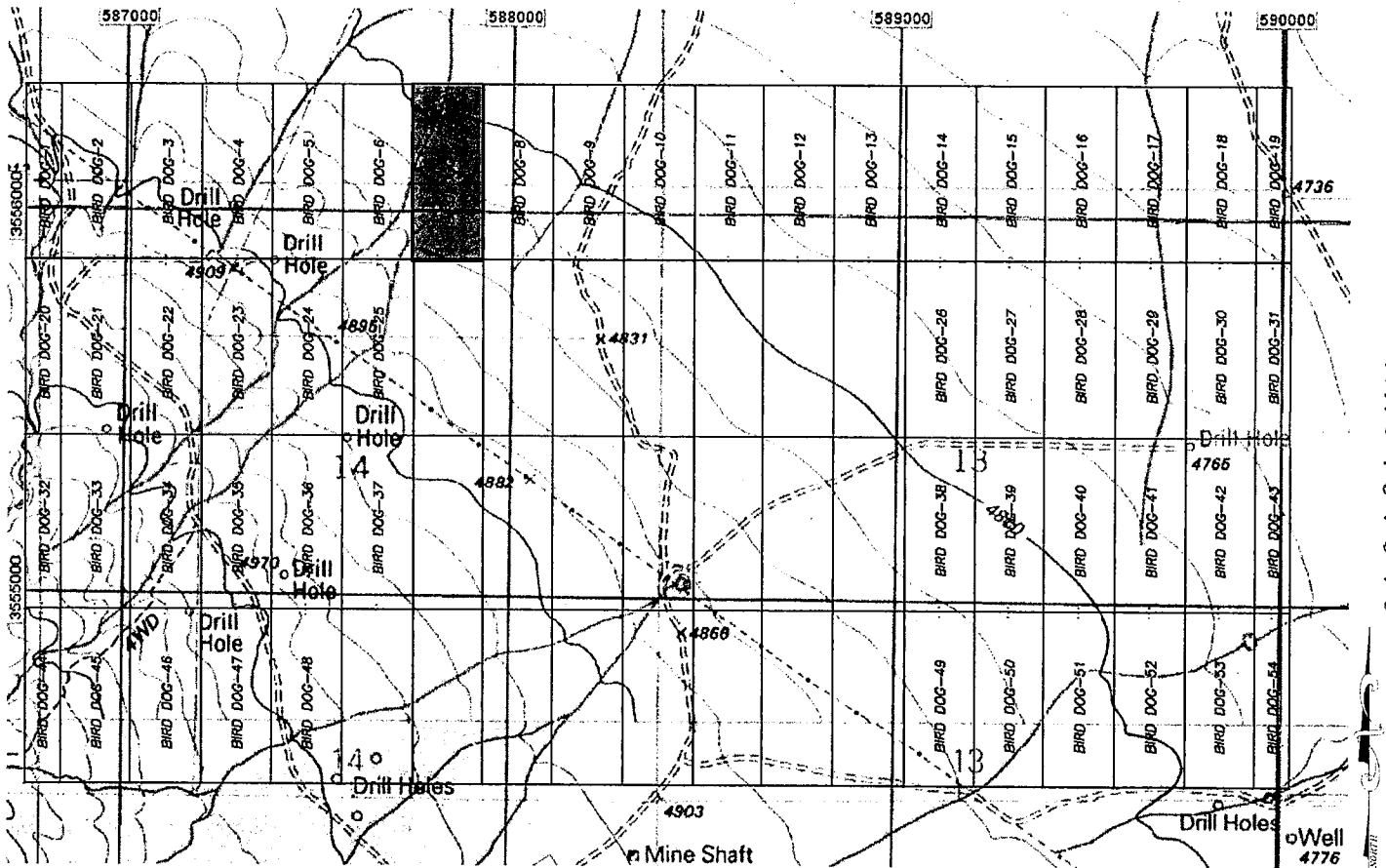
AMC451040

When Filed Return To:  
**Excelsior Mining Arizona, Inc.**  
**3048 N Seven Dash Road**  
**Dragoon, AZ 85609**  
**(480)888-5832**

**MINING CLAIM MAP**

**SCALE: 1" = 1500'**

**LODE ( X ) PLACER ( )**



ANCU51040

1. The above map depicts the BIRD DOG-7 mining claim, which is located within Section (s) 11 & 14 Township 15S, Range 22E, Gila and Salt River Meridian, Cochise County, Arizona.
2. The types of corner and end center monuments and location monument used are as follows: 2"X2"X5' WOOD POSTS.
3. The bearings and distances in degrees and feet between claim corners are as depicted on the map.

PHOENIX, ARIZONA

2018 JUN -6 P 3:10

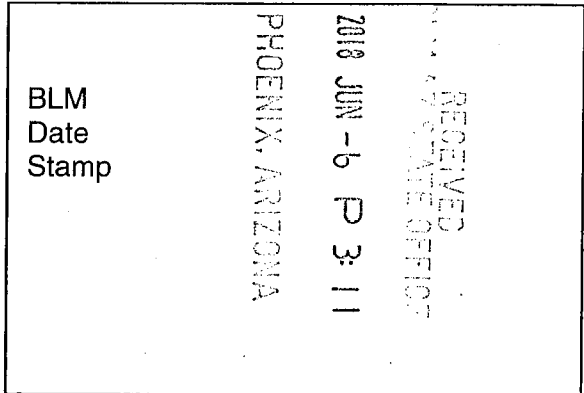
RECEIVED  
 STATE OFFICE

When Filed Return To:  
**Excelsior Mining Arizona, Inc.**  
**3048 N Seven Dash Road**  
**Dragoon, AZ 85609**  
**(480)888-5832**

**LOCATION NOTICE FOR LODE MINING CLAIM**

NOTICE IS HEREBY GIVEN that the BIRD DOG-8 lode mining claim has been located under Notice of Intent AZA 37500

By: **Excelsior Mining Arizona, Inc.**  
**3048 N Seven Dash Road**  
**Dragoon, AZ 85609**



The general course of this claim is SOUTH TO NORTH and it is situated in the Dragoon Mining District, COCHISE County, Arizona. This claim is 1500 feet long and 600 feet wide constituting 300 feet on each side of the centerline.

This claim runs from the location monument on the centerline on which this location notice is posted approximately 20 feet in a(n) SOUTHERLY direction to the SOUTH end line and 1480 feet in a(n) NORTHERLY direction to the NORTH end line. This claim is marked by six monuments, one at each corner and one at the center of each end line of the claim. The location monument on which this notice is posted is situated within Section 14, Township 15 SOUTH, Range 22 EAST, from the Gila and Salt River Meridian, and this claim encompasses portions of the following quarter section(s), Township(s) and Range (s) SE 1/4 of SEC 11 & NE 1/4 of SEC 14, T. 15 S, R. 22 E, from the Gila and Salt River Meridian, Arizona.

The locality of this claim with reference to some natural object or permanent monument and additional information (if any) concerning its locality are as follows: THE NORTHEAST CORNER of the claim is located 4386 feet EAST and 6086 feet NORTH from the Northeast Corner of Section 22, T. 15 S, R. 22 E, from the Gila and Salt River Meridian, COCHISE COUNTY, AZ.

DATED AND POSTED on the ground this 16 day of MAY, 20 18.

WITNESS: *Jose Trujillo*

BY: *Seth Jones* **SETH JONES**  
AGENT: Darling Geomatics

9040 South Rita Road, Suite 2350  
Tucson, AZ 85747

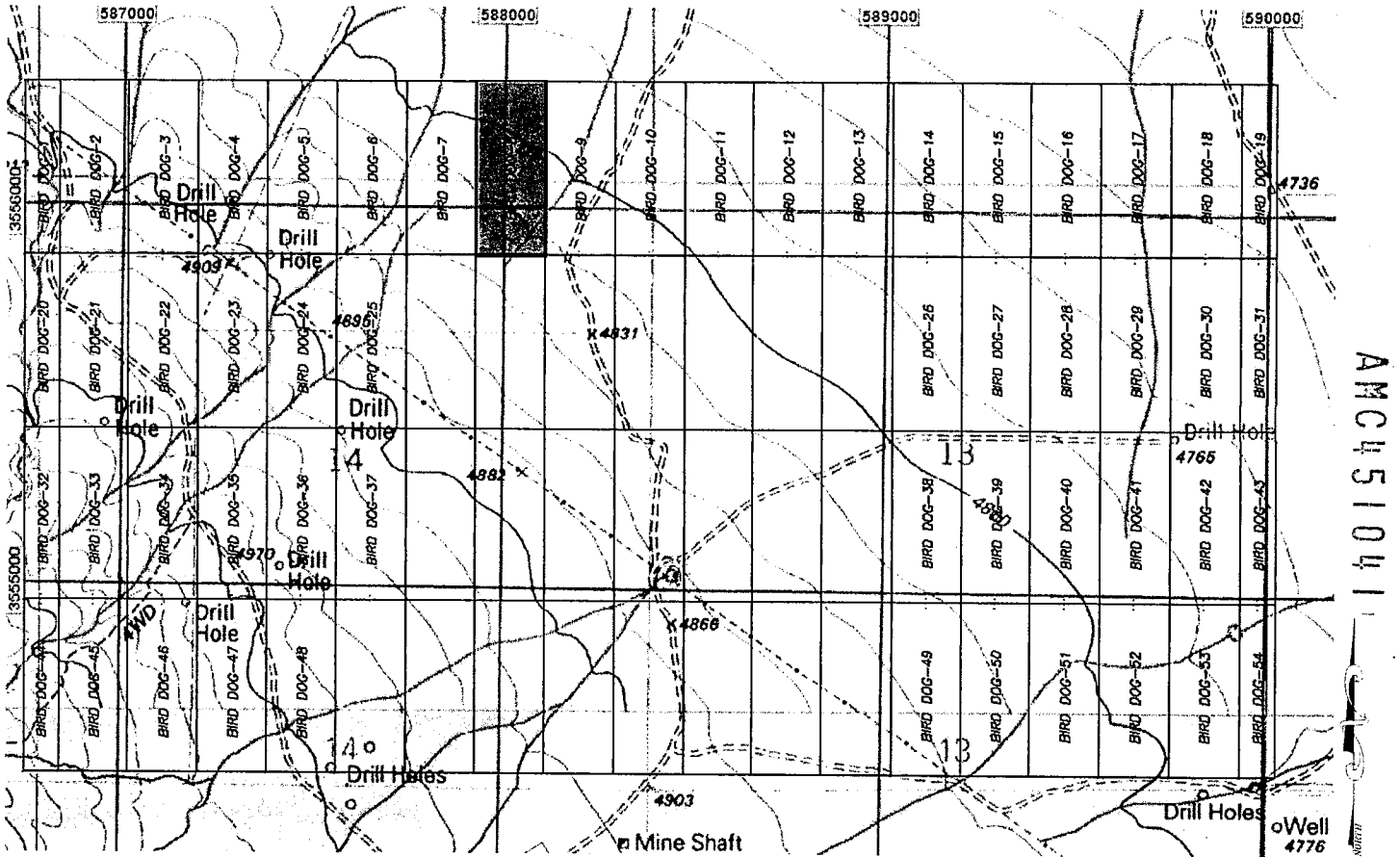
AMC451041

When Filed Return To:  
**Excelsior Mining Arizona, Inc.**  
 3048 N Seven Dash Road  
 Dragoon, AZ 85609  
 (480)888-5832

**MINING CLAIM MAP**

SCALE: 1" = 1500'

LODE ( X ) PLACER ( )



1. The above map depicts the BIRD DOG-8 mining claim, which is located within Section (s) 11 & 14 Township 15S, Range 22E, Gila and Salt River Meridian, Cochise County, Arizona.
2. The types of corner and end center monuments and location monument used are as follows: 2"X2"X5' WOOD POSTS.
3. The bearings and distances in degrees and feet between claim corners are as depicted on the map.

PHOENIX, ARIZONA

2018 JUN - 6 P 3: 11

RECEIVED  
 STATE OFFICE


AMC451041

When Filed Return To:  
**Excelsior Mining Arizona, Inc.**  
**3048 N Seven Dash Road**  
**Dragoon, AZ 85609**  
**(480)888-5832**

**LOCATION NOTICE FOR LODE MINING CLAIM**

NOTICE IS HEREBY GIVEN that the BIRD DOG-9 lode mining claim has been located under Notice of Intent AZA 37500

By: **Excelsior Mining Arizona, Inc.**  
**3048 N Seven Dash Road**  
**Dragoon, AZ 85609**



The general course of this claim is SOUTH TO NORTH and it is situated in the Dragoon Mining District, COCHISE County, Arizona. This claim is 1500 feet long and 600 feet wide constituting 300 feet on each side of the centerline.

This claim runs from the location monument on the centerline on which this location notice is posted approximately 20 feet in a(n) SOUTHERLY direction to the SOUTH end line and 1480 feet in a(n) NORTHERLY direction to the NORTH end line. This claim is marked by six monuments, one at each corner and one at the center of each end line of the claim. The location monument on which this notice is posted is situated within Section 14, Township 15 SOUTH, Range 22 EAST, from the Gila and Salt River Meridian, and this claim encompasses portions of the following quarter section(s), Township(s) and Range (s) SE 1/4 of SEC 11 & NE 1/4 of SEC 14, T. 15 S, R. 22 E, from the Gila and Salt River Meridian, Arizona.

The locality of this claim with reference to some natural object or permanent monument and additional information (if any) concerning its locality are as follows: THE NORTHEAST CORNER of the claim is located 4986 feet EAST and 6086 feet NORTH from the Northeast Corner of Section 22, T. 15 S, R. 22 E, from the Gila and Salt River Meridian, COCHISE COUNTY, AZ.

DATED AND POSTED on the ground this 16 day of MAY, 20 18.

WITNESS: [Signature]

BY: [Signature] **SETH JONES**  
AGENT: Darling Geomatics

9040 South Rita Road, Suite 2350  
Tucson, AZ 85747

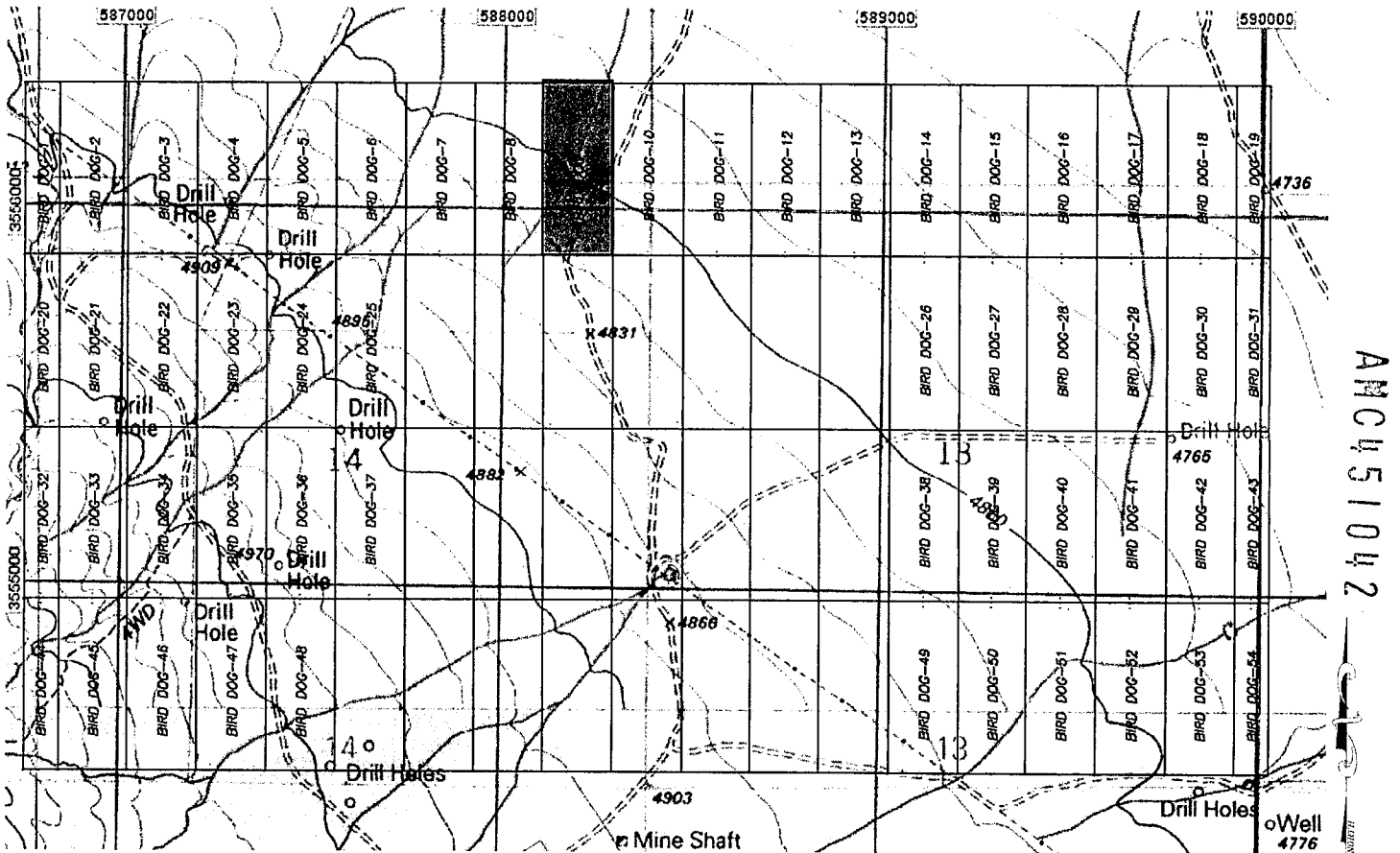
AMC451042

When Filed Return To:  
**Excelsior Mining Arizona, Inc.**  
**3048 N Seven Dash Road**  
**Dragoon, AZ 85609**  
**(480)888-5832**

**MINING CLAIM MAP**

**SCALE: 1" = 1500'**

**LODE (X) PLACER ( )**



1. The above map depicts the BIRD DOG-9 mining claim, which is located within Section (s) 11 & 14 Township 15S, Range 22E, Gila and Salt River Meridian, Cochise County, Arizona.
2. The types of corner and end center monuments and location monument used are as follows: 2"X2"X5' WOOD POSTS.
3. The bearings and distances in degrees and feet between claim corners are as depicted on the map.

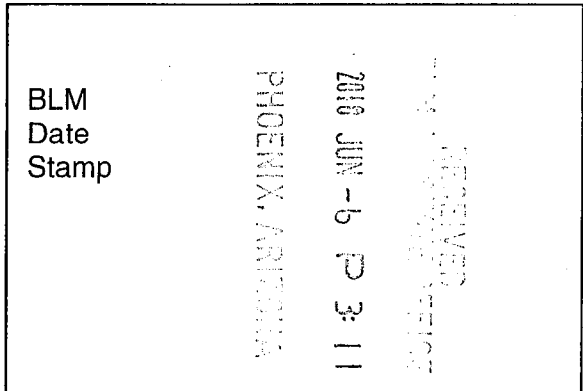
PHOENIX, ARIZONA  
 2010 JUN -6 P 3: 11  
 RECEIVED  
 MINE CLAIMS OFFICE

When Filed Return To:  
**Excelsior Mining Arizona, Inc.**  
**3048 N Seven Dash Road**  
**Dragoon, AZ 85609**  
**(480)888-5832**

**LOCATION NOTICE FOR LODE MINING CLAIM**

NOTICE IS HEREBY GIVEN that the BIRD DOG-10 lode mining claim has been located under Notice of Intent AZA 37500

By: **Excelsior Mining Arizona, Inc.**  
**3048 N Seven Dash Road**  
**Dragoon, AZ 85609**



The general course of this claim is SOUTH TO NORTH and it is situated in the Dragoon Mining District, COCHISE County, Arizona. This claim is 1500 feet long and 600 feet wide constituting 300 feet on each side of the centerline.

This claim runs from the location monument on the centerline on which this location notice is posted approximately 20 feet in a(n) SOUTHERLY direction to the SOUTH end line and 1480 feet in a(n) NORTHERLY direction to the NORTH end line. This claim is marked by six monuments, one at each corner and one at the center of each end line of the claim. The location monument on which this notice is posted is situated within Section 14, Township 15 SOUTH, Range 22 EAST, from the Gila and Salt River Meridian, and this claim encompasses portions of the following quarter section(s), Township(s) and Range (s) SE 1/4 of SEC 11, SW 1/4 of SEC 12, NW 1/4 of SEC 13 & NE 1/4 of SEC 14, T. 15 S, R. 22 E, from the Gila and Salt River Meridian, Arizona.

The locality of this claim with reference to some natural object or permanent monument and additional information (if any) concerning its locality are as follows: THE NORTHEAST CORNER of the claim is located 5586 feet EAST and 6086 feet NORTH from the Northeast Corner of Section 22, T. 15 S, R. 22 E, from the Gila and Salt River Meridian, COCHISE COUNTY, AZ.

DATED AND POSTED on the ground this 16 day of MAY, 20 18.

WITNESS: [Signature]

BY: [Signature] **SETH JONES**  
AGENT: Darling Geomatics

9040 South Rita Road, Suite 2350  
Tucson, AZ 85747

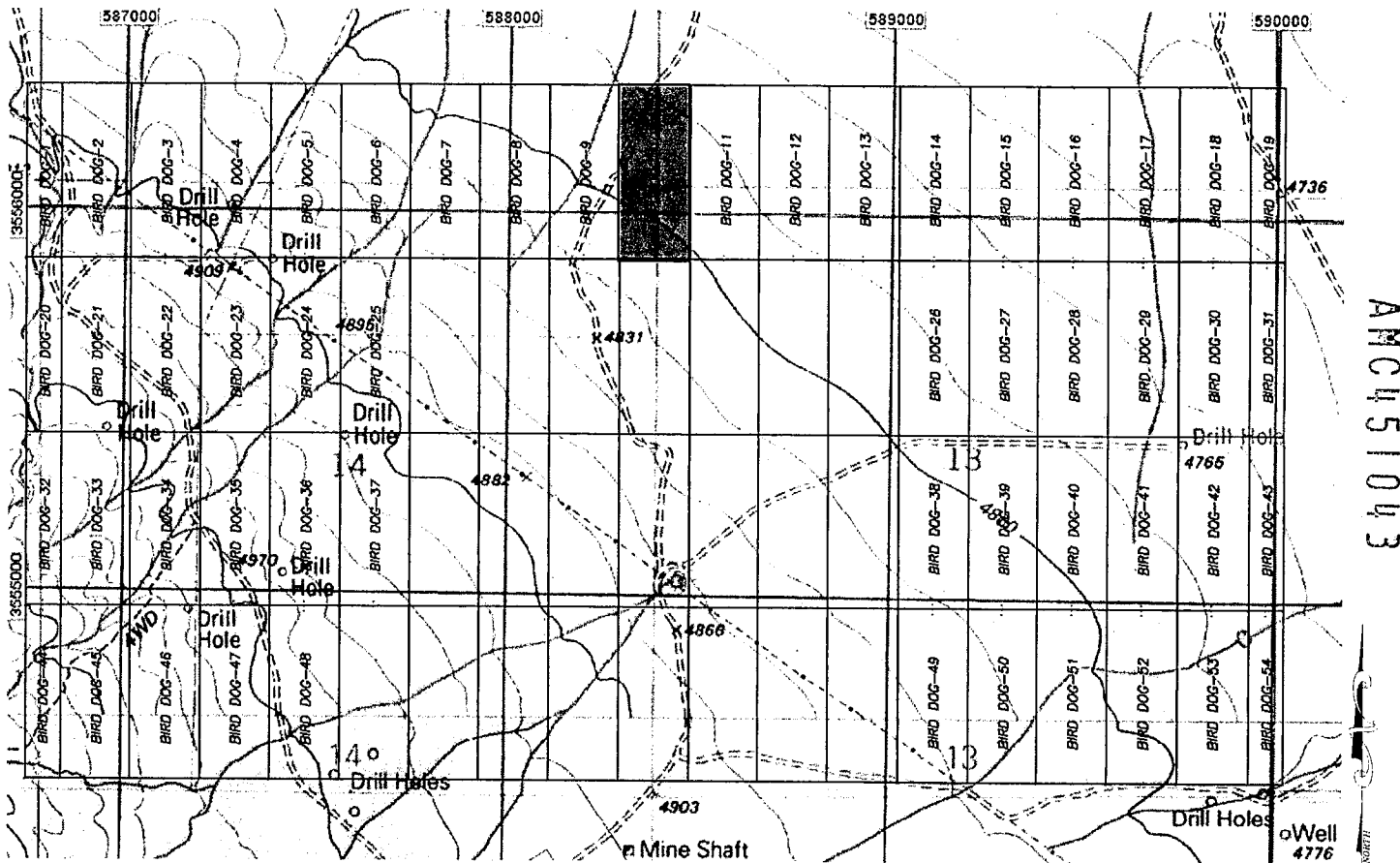
AMC451043

When Filed Return To:  
**Excelsior Mining Arizona, Inc.**  
**3048 N Seven Dash Road**  
**Dragoon, AZ 85609**  
**(480)888-5832**

**MINING CLAIM MAP**

**SCALE: 1" = 1500'**

**LODE ( X ) PLACER ( )**



1. The above map depicts the BIRD DOG-10 mining claim, which is located within Section (s) 11, 12, 13, & 14 Township 15S, Range 22E, Gila and Salt River Meridian, Cochise County, Arizona.
2. The types of corner and end center monuments and location monument used are as follows: 2"X2"X5' WOOD POSTS.
3. The bearings and distances in degrees and feet between claim corners are as depicted on the map.

PHOENIX, ARIZONA  
 2010 JUN -6 P 3:11  
 RECEIVED  
 STATE DEPT. OF REVENUE




When Filed Return To:  
**Excelsior Mining Arizona, Inc.**  
3048 N Seven Dash Road  
Dragoon, AZ 85609  
(480)888-5832

**LOCATION NOTICE FOR LODE MINING CLAIM**

NOTICE IS HEREBY GIVEN that the BIRD DOG-11 lode mining claim has been located under Notice of Intent AZA 37500

By: **Excelsior Mining Arizona, Inc.**  
3048 N Seven Dash Road  
Dragoon, AZ 85609



The general course of this claim is SOUTH TO NORTH and it is situated in the Dragoon Mining District, COCHISE County, Arizona. This claim is 1500 feet long and 600 feet wide constituting 300 feet on each side of the centerline.

This claim runs from the location monument on the centerline on which this location notice is posted approximately 20 feet in a(n) SOUTHERLY direction to the SOUTH end line and 1480 feet in a(n) NORTHERLY direction to the NORTH end line. This claim is marked by six monuments, one at each corner and one at the center of each end line of the claim. The location monument on which this notice is posted is situated within Section 13, Township 15 SOUTH, Range 22 EAST, from the Gila and Salt River Meridian, and this claim encompasses portions of the following quarter section(s), Township(s) and Range (s) SW 1/4 of SEC 12 & NW 1/4 of SEC 13, T. 15 S, R. 22 E, from the Gila and Salt River Meridian, Arizona.

The locality of this claim with reference to some natural object or permanent monument and additional information (if any) concerning its locality are as follows: THE NORTHEAST CORNER of the claim is located 6186 feet EAST and 6086 feet NORTH from the Northeast Corner of Section 22, T. 15 S, R. 22 E, from the Gila and Salt River Meridian, COCHISE COUNTY, AZ.

DATED AND POSTED on the ground this 16 day of MAY, 20 18.

WITNESS: [Signature]

BY: [Signature] SETH JONES  
AGENT: Darling Geomatics  
9040 South Rita Road, Suite 2350  
Tucson, AZ 85747

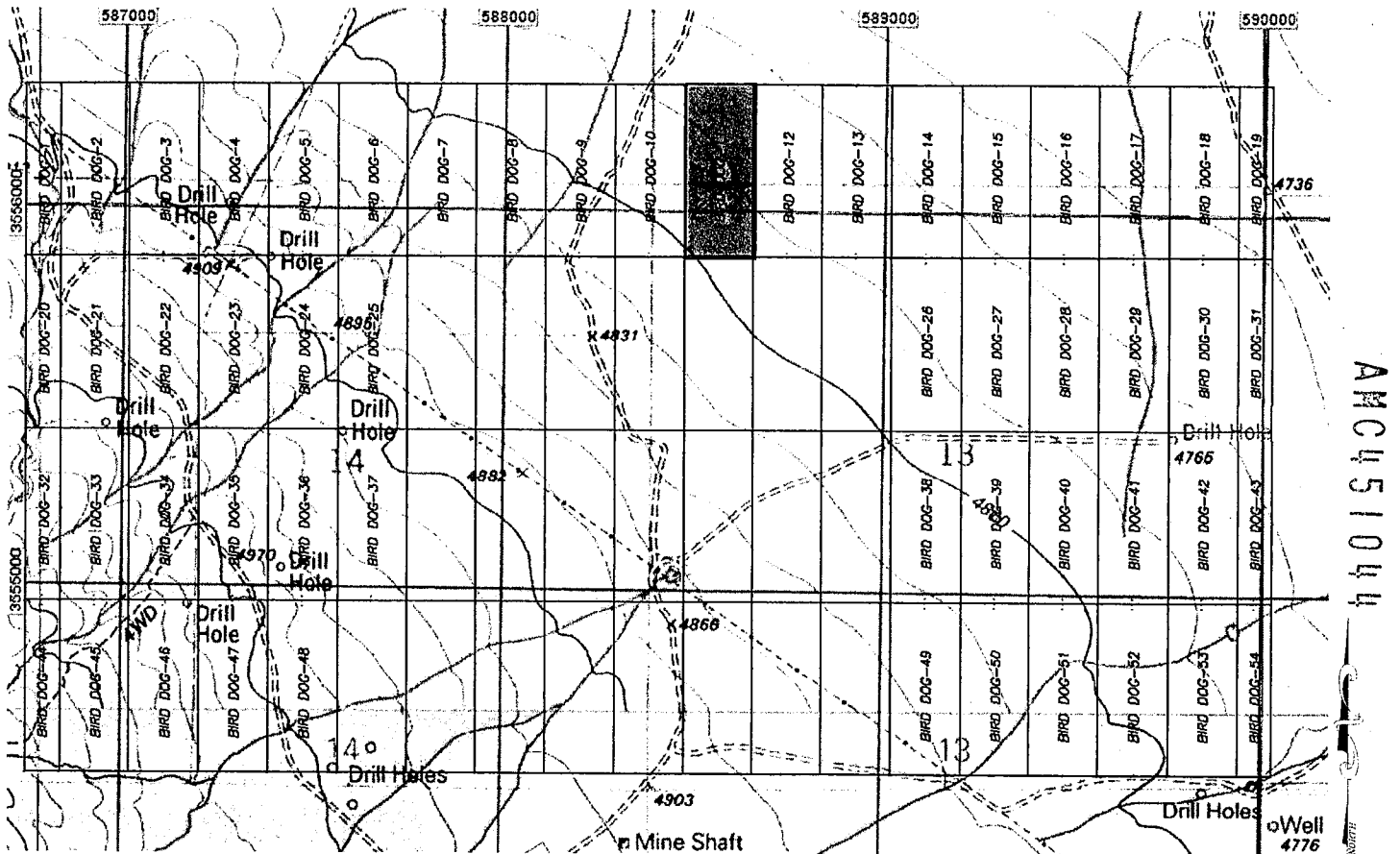
AMC451044

When Filed Return To:  
**Excelsior Mining Arizona, Inc.**  
 3048 N Seven Dash Road  
 Dragoon, AZ 85609  
 (480)888-5832

**MINING CLAIM MAP**

**SCALE: 1" = 1500'**

**LODE ( X ) PLACER ( )**



1. The above map depicts the BIRD DOG-11 mining claim, which is located within Section (s) 12 & 13 Township 15S, Range 22E, Gila and Salt River Meridian, Cochise County, Arizona.
2. The types of corner and end center monuments and location monument used are as follows: 2"X2"X5' WOOD POSTS.
3. The bearings and distances in degrees and feet between claim corners are as depicted on the map.


PHOENIX, ARIZONA  
 2018 JUN -6 P 3:11  
 RECEIVED  
 STATE OFFICE

When Filed Return To:  
**Excelsior Mining Arizona, Inc.**  
3048 N Seven Dash Road  
Dragoon, AZ 85609  
(480)888-5832

**LOCATION NOTICE FOR LODE MINING CLAIM**

NOTICE IS HEREBY GIVEN that the BIRD DOG-12 lode mining claim has been located under Notice of Intent AZA 37500

By: **Excelsior Mining Arizona, Inc.**  
3048 N Seven Dash Road  
Dragoon, AZ 85609



The general course of this claim is SOUTH TO NORTH and it is situated in the Dragoon Mining District, COCHISE County, Arizona. This claim is 1500 feet long and 600 feet wide constituting 300 feet on each side of the centerline.

This claim runs from the location monument on the centerline on which this location notice is posted approximately 20 feet in a(n) SOUTHERLY direction to the SOUTH end line and 1480 feet in a(n) NORTHERLY direction to the NORTH end line. This claim is marked by six monuments, one at each corner and one at the center of each end line of the claim. The location monument on which this notice is posted is situated within Section 13, Township 15 SOUTH, Range 22 EAST, from the Gila and Salt River Meridian, and this claim encompasses portions of the following quarter section(s), Township(s) and Range (s) SW 1/4 of SEC 12 & NW 1/4 of SEC 13, T. 15 S, R. 22 E, from the Gila and Salt River Meridian, Arizona.

The locality of this claim with reference to some natural object or permanent monument and additional information (if any) concerning its locality are as follows: THE NORTHEAST CORNER of the claim is located 6786 feet EAST and 6086 feet NORTH from the Northeast Corner of Section 22, T. 15 S, R. 22 E, from the Gila and Salt River Meridian, COCHISE COUNTY, AZ.

DATED AND POSTED on the ground this 16 day of MAY, 20 18.

WITNESS: [Signature]

BY: [Signature] **SETH JONES**  
AGENT: Darling Geomatics

9040 South Rita Road, Suite 2350  
Tucson, AZ 85747

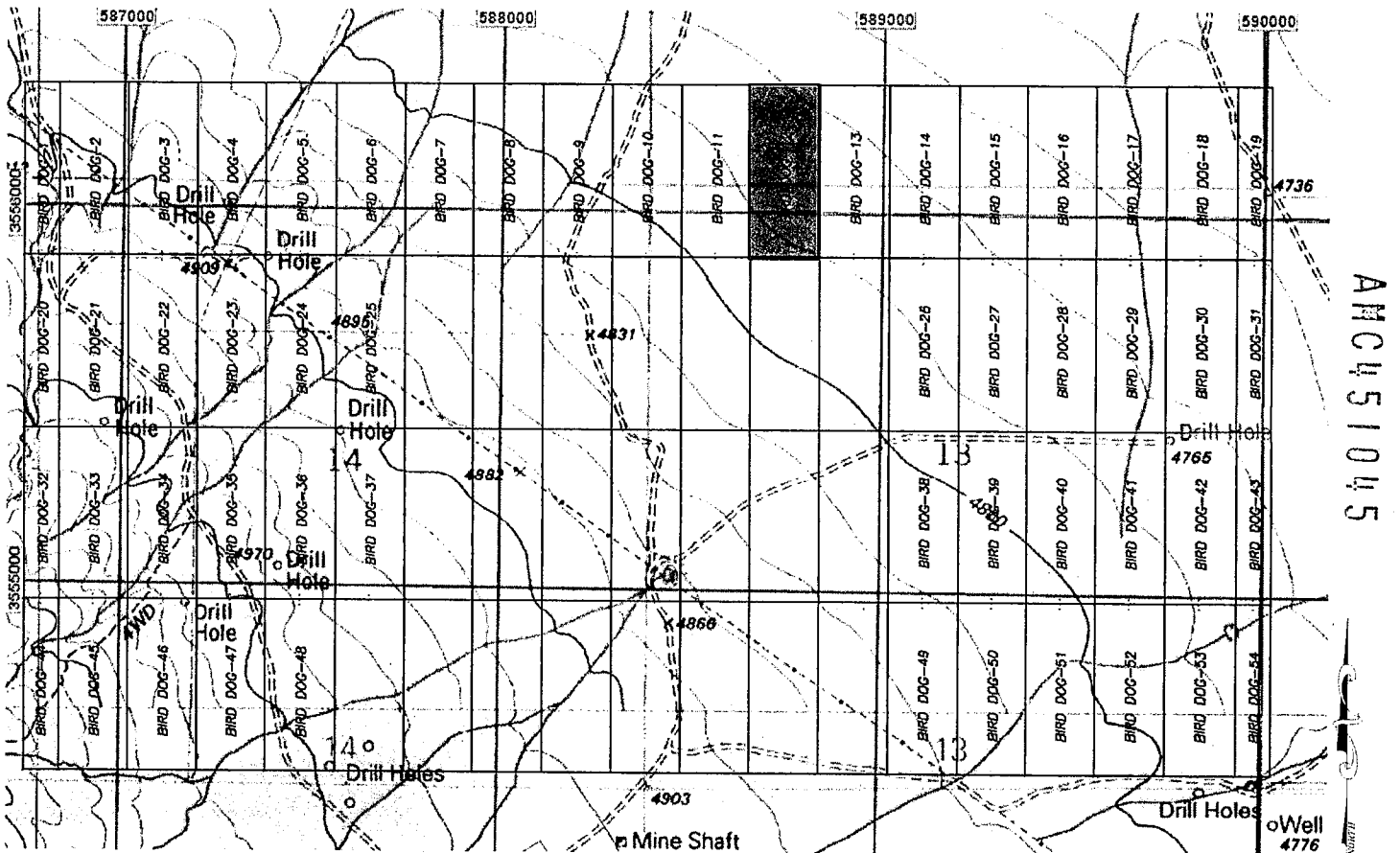
AMC451045

When Filed Return To:  
**Excelsior Mining Arizona, Inc.**  
**3048 N Seven Dash Road**  
**Dragoon, AZ 85609**  
**(480)888-5832**

**MINING CLAIM MAP**

**SCALE: 1" = 1500'**

**LODE (X) PLACER ( )**



1. The above map depicts the BIRD DOG-12 mining claim, which is located within Section (s) 12 & 13 Township 15S, Range 22E, Gila and Salt River Meridian, Cochise County, Arizona.
2. The types of corner and end center monuments and location monument used are as follows: 2"X2"X5' WOOD POSTS.
3. The bearings and distances in degrees and feet between claim corners are as depicted on the map.

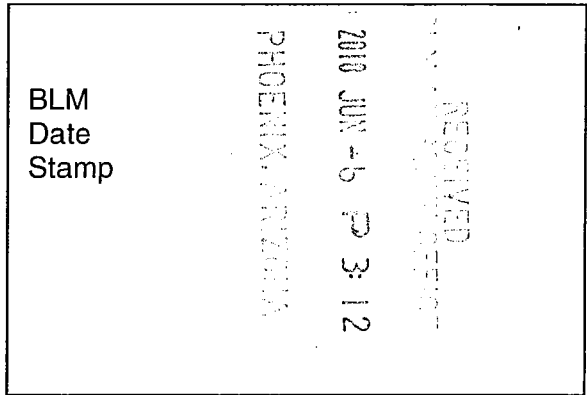
PHOENIX, ARIZONA  
 2018 JUN - 6 P 3: 11  
 RECEIVED  
 COUNTY CLERK'S OFFICE

When Filed Return To:  
**Excelsior Mining Arizona, Inc.**  
**3048 N Seven Dash Road**  
**Dragoon, AZ 85609**  
**(480)888-5832**

**LOCATION NOTICE FOR LODE MINING CLAIM**

NOTICE IS HEREBY GIVEN that the BIRD DOG-13 lode mining claim has been located under Notice of Intent AZA 37500

By: **Excelsior Mining Arizona, Inc.**  
**3048 N Seven Dash Road**  
**Dragoon, AZ 85609**



The general course of this claim is SOUTH TO NORTH and it is situated in the Dragoon Mining District, COCHISE County, Arizona. This claim is 1500 feet long and 600 feet wide constituting 300 feet on each side of the centerline.

This claim runs from the location monument on the centerline on which this location notice is posted approximately 20 feet in a(n) SOUTHERLY direction to the SOUTH end line and 1480 feet in a(n) NORTHERLY direction to the NORTH end line. This claim is marked by six monuments, one at each corner and one at the center of each end line of the claim. The location monument on which this notice is posted is situated within Section 13, Township 15 SOUTH, Range 22 EAST, from the Gila and Salt River Meridian, and this claim encompasses portions of the following quarter section(s), Township(s) and Range (s) SW 1/4 of SEC 12 & NW 1/4 of SEC 13, T. 15 S, R. 22 E, from the Gila and Salt River Meridian, Arizona.

The locality of this claim with reference to some natural object or permanent monument and additional information (if any) concerning its locality are as follows: THE NORTHEAST CORNER of the claim is located 7386 feet EAST and 6086 feet NORTH from the Northeast Corner of Section 22, T. 15 S, R. 22 E, from the Gila and Salt River Meridian, COCHISE COUNTY, AZ.

DATED AND POSTED on the ground this 16 day of MAY, 20 18.

WITNESS: [Signature]

BY: [Signature] SETH JONES  
AGENT: Darling Geomatics

9040 South Rita Road, Suite 2350  
Tucson, AZ 85747

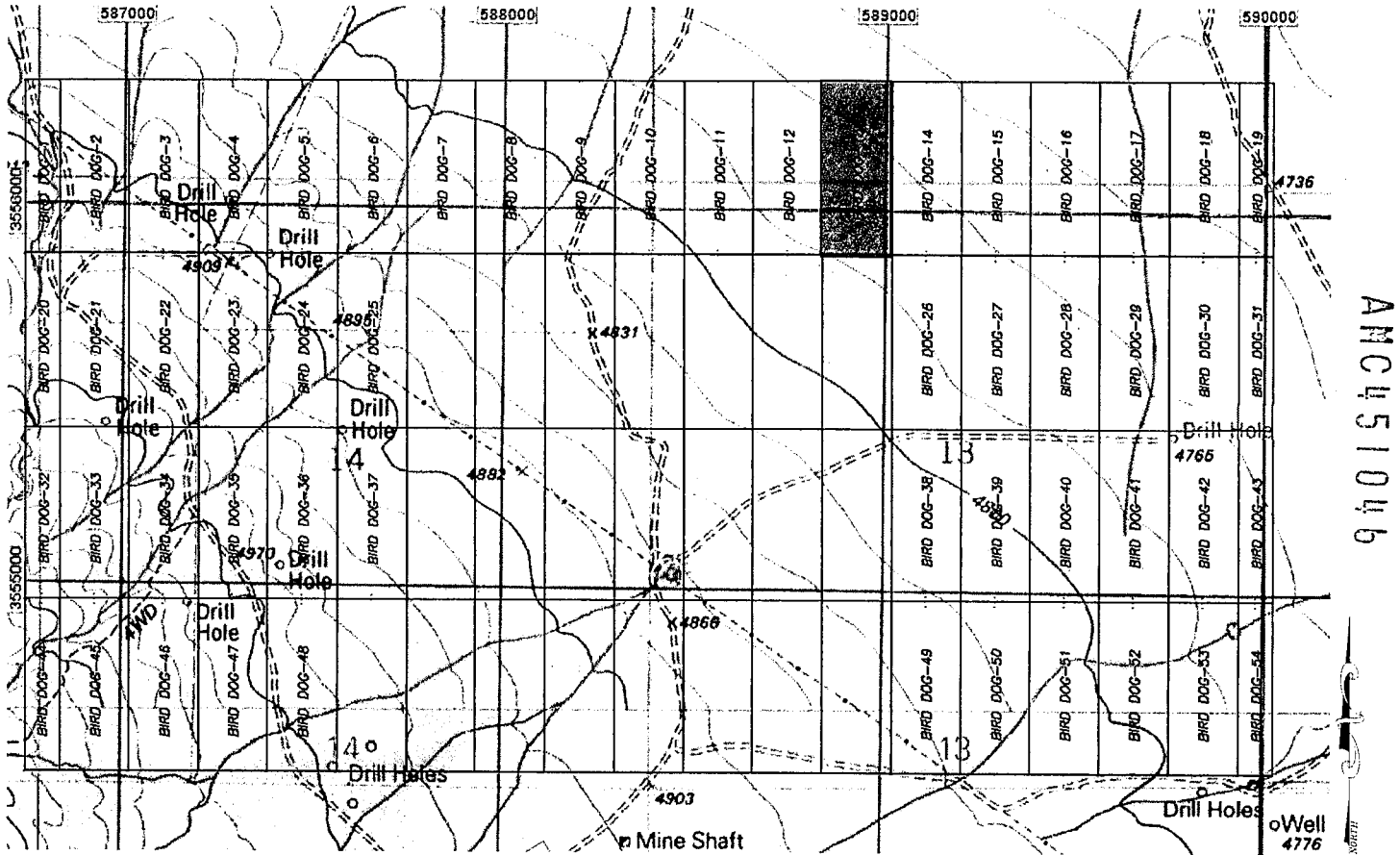
AMC451046

When Filed Return To:  
**Excelsior Mining Arizona, Inc.**  
**3048 N Seven Dash Road**  
**Dragoon, AZ 85609**  
**(480)888-5832**

**MINING CLAIM MAP**

**SCALE: 1" = 1500'**

**LODE (X) PLACER ( )**



AN0451046

1. The above map depicts the BIRD DOG-13 mining claim, which is located within Section (s) 12 & 13 Township 15S, Range 22E, Gila and Salt River Meridian, Cochise County, Arizona.
2. The types of corner and end center monuments and location monument used are as follows: 2"X2"X5' WOOD POSTS.
3. The bearings and distances in degrees and feet between claim corners are as depicted on the map.


RECEIVED  
 CLAIMS OFFICE  
 2018 JUN -6 P 3:12  
 PHOENIX, ARIZONA

When Filed Return To:  
**Excelsior Mining Arizona, Inc.**  
**3048 N Seven Dash Road**  
**Dragoon, AZ 85609**  
**(480)888-5832**

**LOCATION NOTICE FOR LODE MINING CLAIM**

NOTICE IS HEREBY GIVEN that the BIRD DOG-14 lode mining claim has been located under Notice of Intent AZA 37500

By: **Excelsior Mining Arizona, Inc.**  
**3048 N Seven Dash Road**  
**Dragoon, AZ 85609**



The general course of this claim is SOUTH TO NORTH and it is situated in the Dragoon Mining District, COCHISE County, Arizona. This claim is 1500 feet long and 600 feet wide constituting 300 feet on each side of the centerline.

This claim runs from the location monument on the centerline on which this location notice is posted approximately 20 feet in a(n) SOUTHERLY direction to the SOUTH end line and 1480 feet in a(n) NORTHERLY direction to the NORTH end line. This claim is marked by six monuments, one at each corner and one at the center of each end line of the claim. The location monument on which this notice is posted is situated within Section 13, Township 15 SOUTH, Range 22 EAST, from the Gila and Salt River Meridian, and this claim encompasses portions of the following quarter section(s), Township(s) and Range (s) SW 1/4 & SE 1/4 of SEC 12 & NW 1/4 & NE 1/4 of SEC 13, T. 15 S, R. 22 E, from the Gila and Salt River Meridian, Arizona.

The locality of this claim with reference to some natural object or permanent monument and additional information (if any) concerning its locality are as follows: THE NORTHEAST CORNER of the claim is located 7986 feet EAST and 6086 feet NORTH from the Northeast Corner of Section 22, T. 15 S, R. 22 E, from the Gila and Salt River Meridian, COCHISE COUNTY, AZ.

DATED AND POSTED on the ground this 17 day of MAY, 20 18.

WITNESS: [Signature]

BY: [Signature] **SETH JONES**  
AGENT: Darling Geomatics

9040 South Rita Road, Suite 2350  
Tucson, AZ 85747

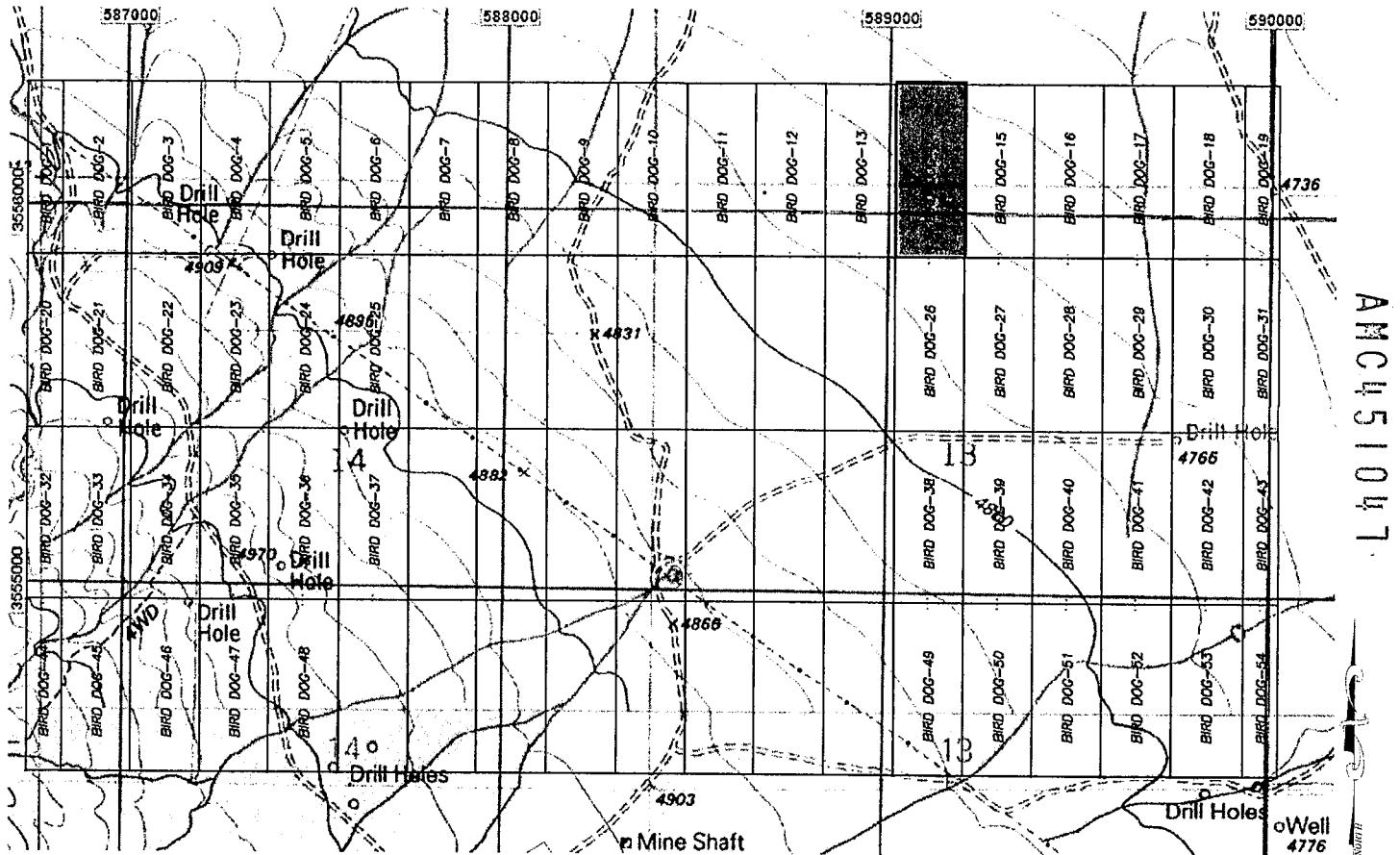
AMC451047

When Filed Return To:  
**Excelsior Mining Arizona, Inc.**  
 3048 N Seven Dash Road  
 Dragoon, AZ 85609  
 (480)888-5832

**MINING CLAIM MAP**

SCALE: 1" = 1500'

LODE (X) PLACER ( )



1. The above map depicts the BIRD DOG-14 mining claim, which is located within Section (s) 12 & 13 Township 15S, Range 22E, Gila and Salt River Meridian, Cochise County, Arizona.
2. The types of corner and end center monuments and location monument used are as follows: 2"X2"X5' WOOD POSTS.
3. The bearings and distances in degrees and feet between claim corners are as depicted on the map.

PHOENIX, ARIZONA

2018 JUN -6 P 3:12

RECEIVED  
 CLAIM STATE OFFICE




When Filed Return To:  
**Excelsior Mining Arizona, Inc.**  
**3048 N Seven Dash Road**  
**Dragoon, AZ 85609**  
**(480)888-5832**

**LOCATION NOTICE FOR LODE MINING CLAIM**

NOTICE IS HEREBY GIVEN that the BIRD DOG-15 lode mining claim has been located under Notice of Intent AZA 37500

By: **Excelsior Mining Arizona, Inc.**  
**3048 N Seven Dash Road**  
**Dragoon, AZ 85609**



The general course of this claim is SOUTH TO NORTH and it is situated in the Dragoon Mining District, COCHISE County, Arizona. This claim is 1500 feet long and 600 feet wide constituting 300 feet on each side of the centerline.

This claim runs from the location monument on the centerline on which this location notice is posted approximately 20 feet in a(n) SOUTHERLY direction to the SOUTH end line and 1480 feet in a(n) NORTHERLY direction to the NORTH end line. This claim is marked by six monuments, one at each corner and one at the center of each end line of the claim. The location monument on which this notice is posted is situated within Section 13, Township 15 SOUTH, Range 22 EAST, from the Gila and Salt River Meridian, and this claim encompasses portions of the following quarter section(s), Township(s) and Range (s) SE 1/4 of SEC 12 & NE 1/4 of SEC 13, T. 15 S, R. 22 E, from the Gila and Salt River Meridian, Arizona.

The locality of this claim with reference to some natural object or permanent monument and additional information (if any) concerning its locality are as follows: THE NORTHEAST CORNER of the claim is located 8586 feet EAST and 6086 feet NORTH from the Northeast Corner of Section 22, T. 15 S, R. 22 E, from the Gila and Salt River Meridian, COCHISE COUNTY, AZ.

DATED AND POSTED on the ground this 17 day of MAY, 20 18.

WITNESS: [Signature]

BY: [Signature] **SETH JONES**  
AGENT: Darling Geomatics

9040 South Rita Road, Suite 2350  
Tucson, AZ 85747

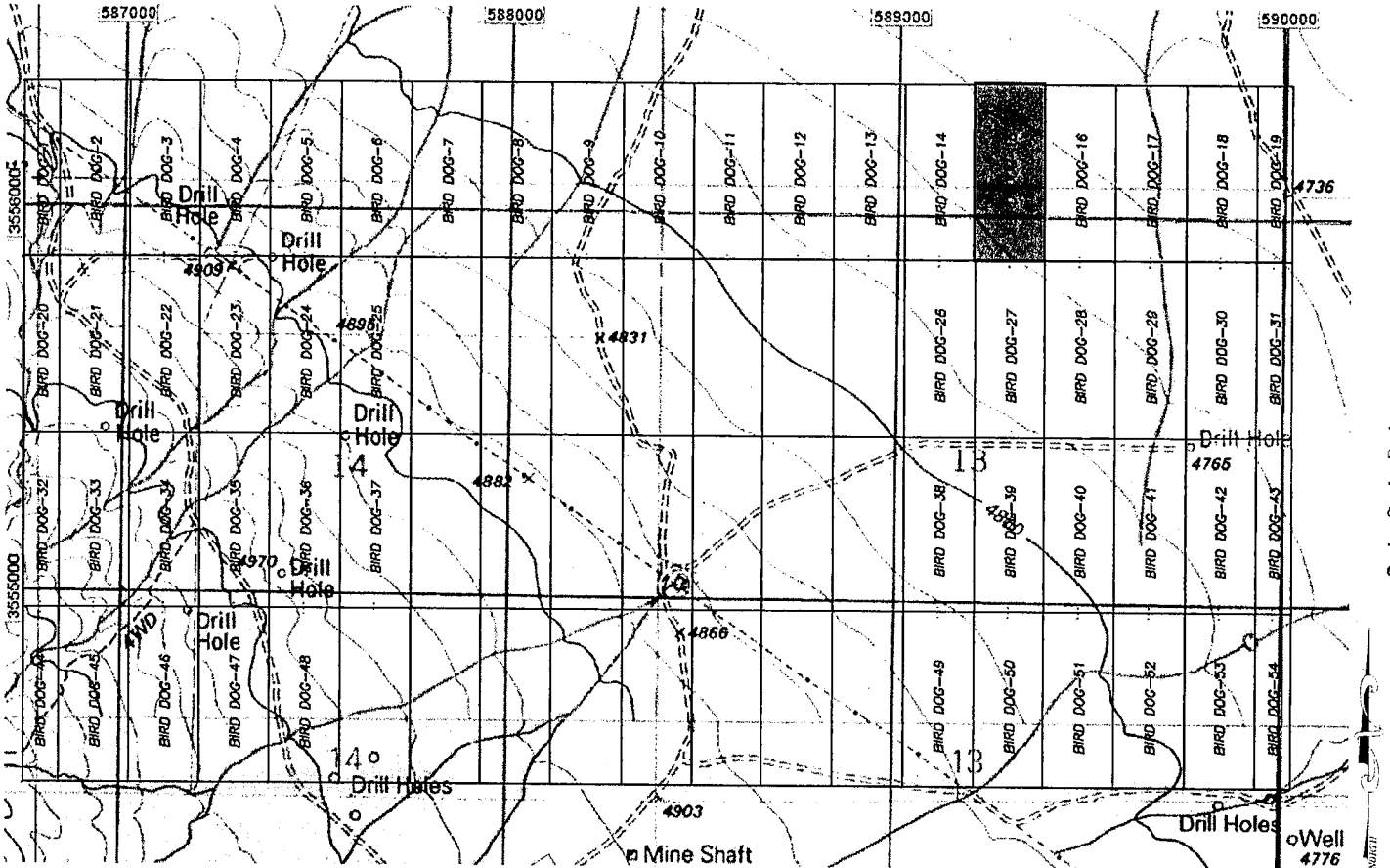
AMC451048

When Filed Return To:  
**Excelsior Mining Arizona, Inc.**  
**3048 N Seven Dash Road**  
**Dragoon, AZ 85609**  
**(480)888-5832**

**MINING CLAIM MAP**

**SCALE: 1" = 1500'**

**LODE ( X ) PLACER ( )**



AMC451048

1. The above map depicts the BIRD DOG-15 mining claim, which is located within Section (s) 12 & 13 Township 15S, Range 22E, Gila and Salt River Meridian, Cochise County, Arizona.
2. The types of corner and end center monuments and location monument used are as follows: 2"X2"X5' WOOD POSTS.
3. The bearings and distances in degrees and feet between claim corners are as depicted on the map.

RECEIVED  
 STATE OFFICE  
 2018 JUN -6 P 3:12  
 PHOENIX, ARIZONA

When Filed Return To:  
**Excelsior Mining Arizona, Inc.**  
3048 N Seven Dash Road  
Dragoon, AZ 85609  
(480)888-5832

**LOCATION NOTICE FOR LODE MINING CLAIM**

NOTICE IS HEREBY GIVEN that the BIRD DOG-16 lode mining claim has been located under Notice of Intent AZA 37500

By: **Excelsior Mining Arizona, Inc.**  
3048 N Seven Dash Road  
Dragoon, AZ 85609

RECEIVED  
BLM  
Date  
Stamp

2018 JUN -6 P 3:12

PHOENIX, ARIZONA

The general course of this claim is SOUTH TO NORTH and it is situated in the Dragoon Mining District, COCHISE County, Arizona. This claim is 1500 feet long and 600 feet wide constituting 300 feet on each side of the centerline.

This claim runs from the location monument on the centerline on which this location notice is posted approximately 20 feet in a(n) SOUTHERLY direction to the SOUTH end line and 1480 feet in a(n) NORTHERLY direction to the NORTH end line. This claim is marked by six monuments, one at each corner and one at the center of each end line of the claim. The location monument on which this notice is posted is situated within Section 13, Township 15 SOUTH, Range 22 EAST, from the Gila and Salt River Meridian, and this claim encompasses portions of the following quarter section(s), Township(s) and Range (s) SE 1/4 of SEC 12 & NE 1/4 of SEC 13, T. 15 S, R. 22 E, from the Gila and Salt River Meridian, Arizona.

The locality of this claim with reference to some natural object or permanent monument and additional information (if any) concerning its locality are as follows: THE NORTHEAST CORNER of the claim is located 9186 feet EAST and 6086 feet NORTH from the Northeast Corner of Section 22, T. 15 S, R. 22 E, from the Gila and Salt River Meridian, COCHISE COUNTY, AZ.

DATED AND POSTED on the ground this 17 day of MAY, 20 18.

WITNESS: [Signature]

BY: [Signature] **SETH JONES**  
AGENT: Darling Geomatics

9040 South Rita Road, Suite 2350  
Tucson, AZ 85747

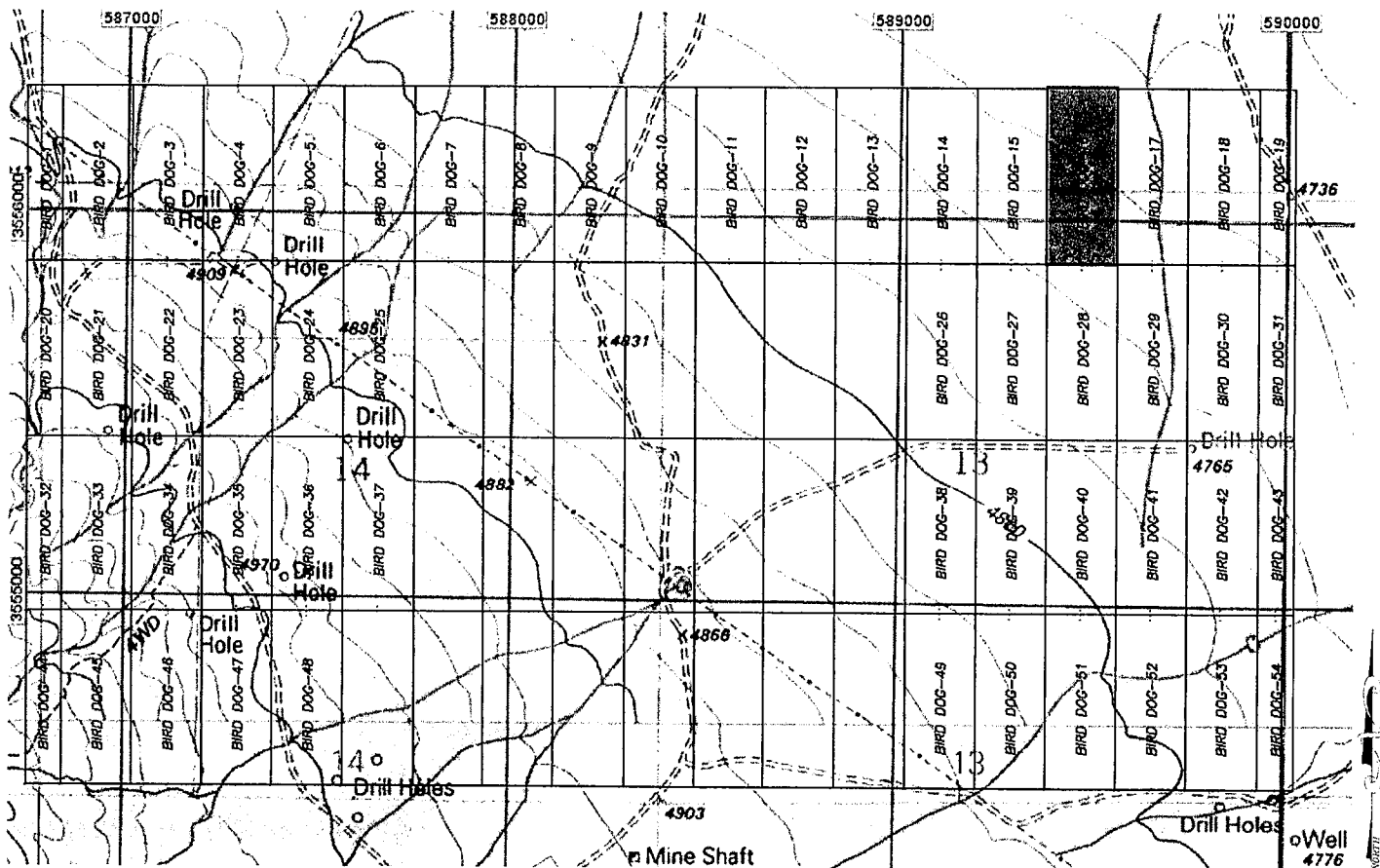
AMC451049

When Filed Return To:  
**Excelsior Mining Arizona, Inc.**  
**3048 N Seven Dash Road**  
**Dragoon, AZ 85609**  
**(480)888-5832**

**MINING CLAIM MAP**

**SCALE: 1" = 1500'**

**LODE (X) PLACER ( )**



1. The above map depicts the BIRD DOG-16 mining claim, which is located within Section (s) 12 & 13 Township 15S, Range 22E, Gila and Salt River Meridian, Cochise County, Arizona.
2. The types of corner and end center monuments and location monument used are as follows: 2"X2"X5' WOOD POSTS.
3. The bearings and distances in degrees and feet between claim corners are as depicted on the map.

PHOENIX, ARIZONA

2018 JUN -6 P 3:13

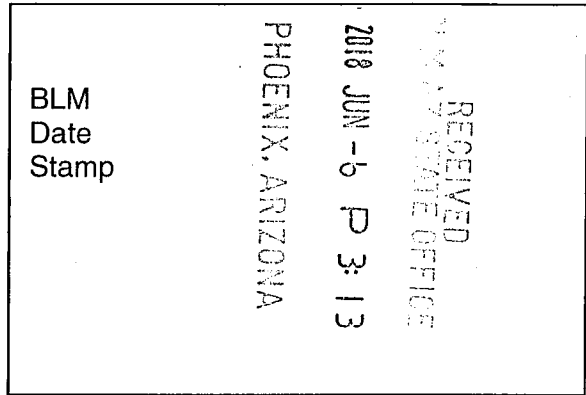
RECEIVED  
 STATE OFFICE

When Filed Return To:  
**Excelsior Mining Arizona, Inc.**  
**3048 N Seven Dash Road**  
**Dragoon, AZ 85609**  
**(480)888-5832**

**LOCATION NOTICE FOR LODE MINING CLAIM**

NOTICE IS HEREBY GIVEN that the BIRD DOG-17 lode mining claim has been located under Notice of Intent AZA 37500

By: **Excelsior Mining Arizona, Inc.**  
**3048 N Seven Dash Road**  
**Dragoon, AZ 85609**



The general course of this claim is SOUTH TO NORTH and it is situated in the Dragoon Mining District, COCHISE County, Arizona. This claim is 1500 feet long and 600 feet wide constituting 300 feet on each side of the centerline.

This claim runs from the location monument on the centerline on which this location notice is posted approximately 20 feet in a(n) SOUTHERLY direction to the SOUTH end line and 1480 feet in a(n) NORTHERLY direction to the NORTH end line. This claim is marked by six monuments, one at each corner and one at the center of each end line of the claim. The location monument on which this notice is posted is situated within Section 13, Township 15 SOUTH, Range 22 EAST, from the Gila and Salt River Meridian, and this claim encompasses portions of the following quarter section(s), Township(s) and Range (s) SE 1/4 of SEC 12 & NE 1/4 of SEC 13, T. 15 S, R. 22 E, from the Gila and Salt River Meridian, Arizona.

The locality of this claim with reference to some natural object or permanent monument and additional information (if any) concerning its locality are as follows: THE NORTHEAST CORNER of the claim is located 9786 feet EAST and 6086 feet NORTH from the Northeast Corner of Section 22, T. 15 S, R. 22 E, from the Gila and Salt River Meridian, COCHISE COUNTY, AZ.

DATED AND POSTED on the ground this 17 day of MAY, 20 18.

WITNESS: [Signature]

BY: [Signature] **SETH JONES**  
AGENT: Darling Geomatics

9040 South Rita Road, Suite 2350  
Tucson, AZ 85747

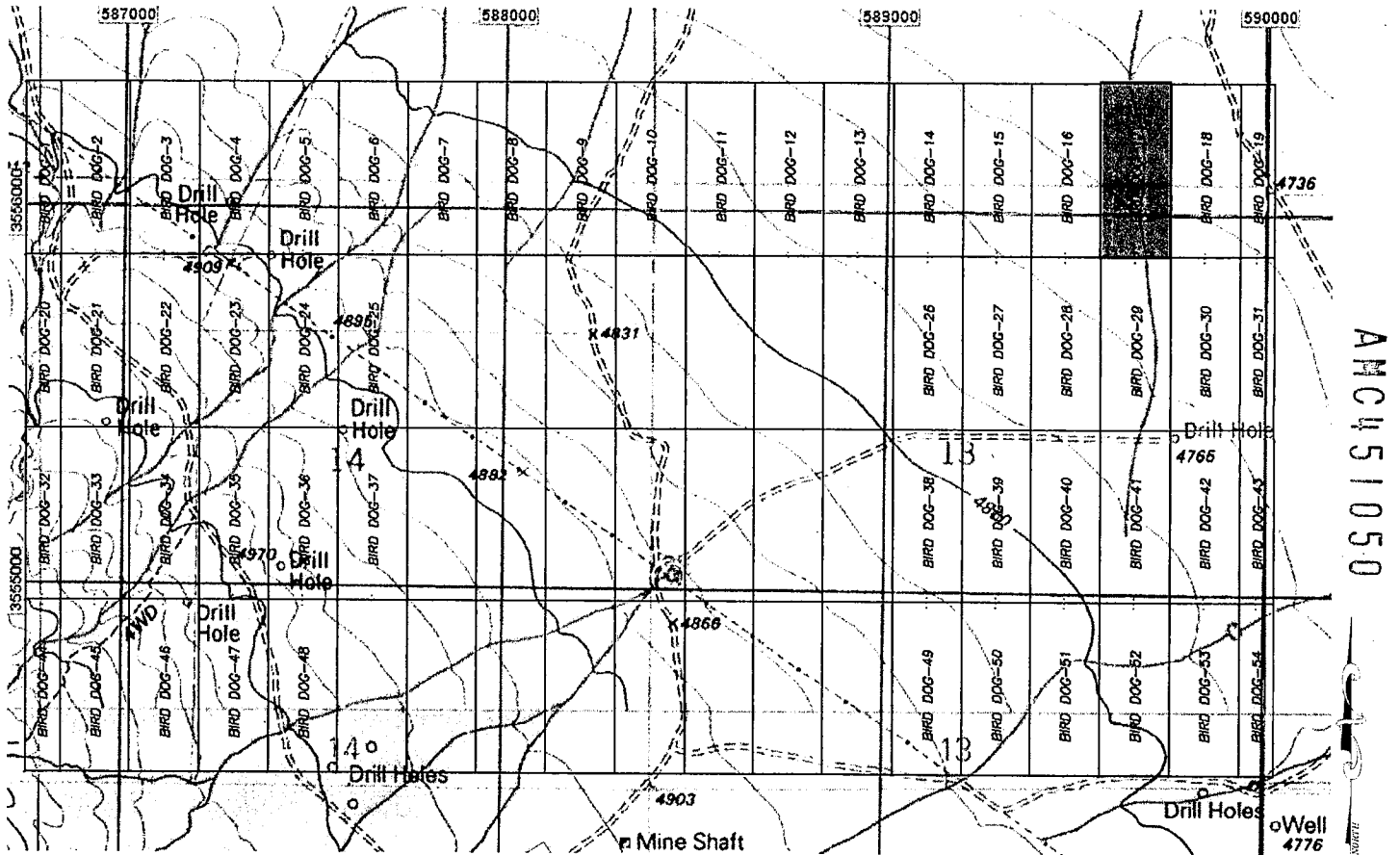
ANC451050

When Filed Return To:  
**Excelsior Mining Arizona, Inc.**  
 3048 N Seven Dash Road  
 Dragoon, AZ 85609  
 (480)888-5832

**MINING CLAIM MAP**

SCALE: 1" = 1500'

LODE (X) PLACER ( )



1. The above map depicts the BIRD DOG-17 mining claim, which is located within Section (s) 12 & 13 Township 15S, Range 22E, Gila and Salt River Meridian, Cochise County, Arizona.
2. The types of corner and end center monuments and location monument used are as follows: 2"X2"X5' WOOD POSTS.
3. The bearings and distances in degrees and feet between claim corners are as depicted on the map.


PHOENIX, ARIZONA  
 2018 JUN - 6 P 3:13  
 RECEIVED  
 STATE OFFICE

When Filed Return To:  
**Excelsior Mining Arizona, Inc.**  
3048 N Seven Dash Road  
Dragoon, AZ 85609  
(480)888-5832

**LOCATION NOTICE FOR LODE MINING CLAIM**

NOTICE IS HEREBY GIVEN that the BIRD DOG-18 lode mining claim has been located under Notice of Intent AZA 37500

By: **Excelsior Mining Arizona, Inc.**  
3048 N Seven Dash Road  
Dragoon, AZ 85609



The general course of this claim is SOUTH TO NORTH and it is situated in the Dragoon Mining District, COCHISE County, Arizona. This claim is 1500 feet long and 600 feet wide constituting 300 feet on each side of the centerline.

This claim runs from the location monument on the centerline on which this location notice is posted approximately 20 feet in a(n) SOUTHERLY direction to the SOUTH end line and 1480 feet in a(n) NORTHERLY direction to the NORTH end line. This claim is marked by six monuments, one at each corner and one at the center of each end line of the claim. The location monument on which this notice is posted is situated within Section 13, Township 15 SOUTH, Range 22 EAST, from the Gila and Salt River Meridian, and this claim encompasses portions of the following quarter section(s), Township(s) and Range (s) SE 1/4 of SEC 12 & NE 1/4 of SEC 13, T. 15 S, R. 22 E, from the Gila and Salt River Meridian, Arizona.

The locality of this claim with reference to some natural object or permanent monument and additional information (if any) concerning its locality are as follows: THE NORTHEAST CORNER of the claim is located 10386 feet EAST and 6086 feet NORTH from the Northeast Corner of Section 22, T. 15 S, R. 22 E, from the Gila and Salt River Meridian, COCHISE COUNTY, AZ.

DATED AND POSTED on the ground this 17 day of MAY, 20 18.

WITNESS: [Signature]

BY: [Signature] SETH JONES  
AGENT: Darling Geomatics

9040 South Rita Road, Suite 2350  
Tucson, AZ 85747

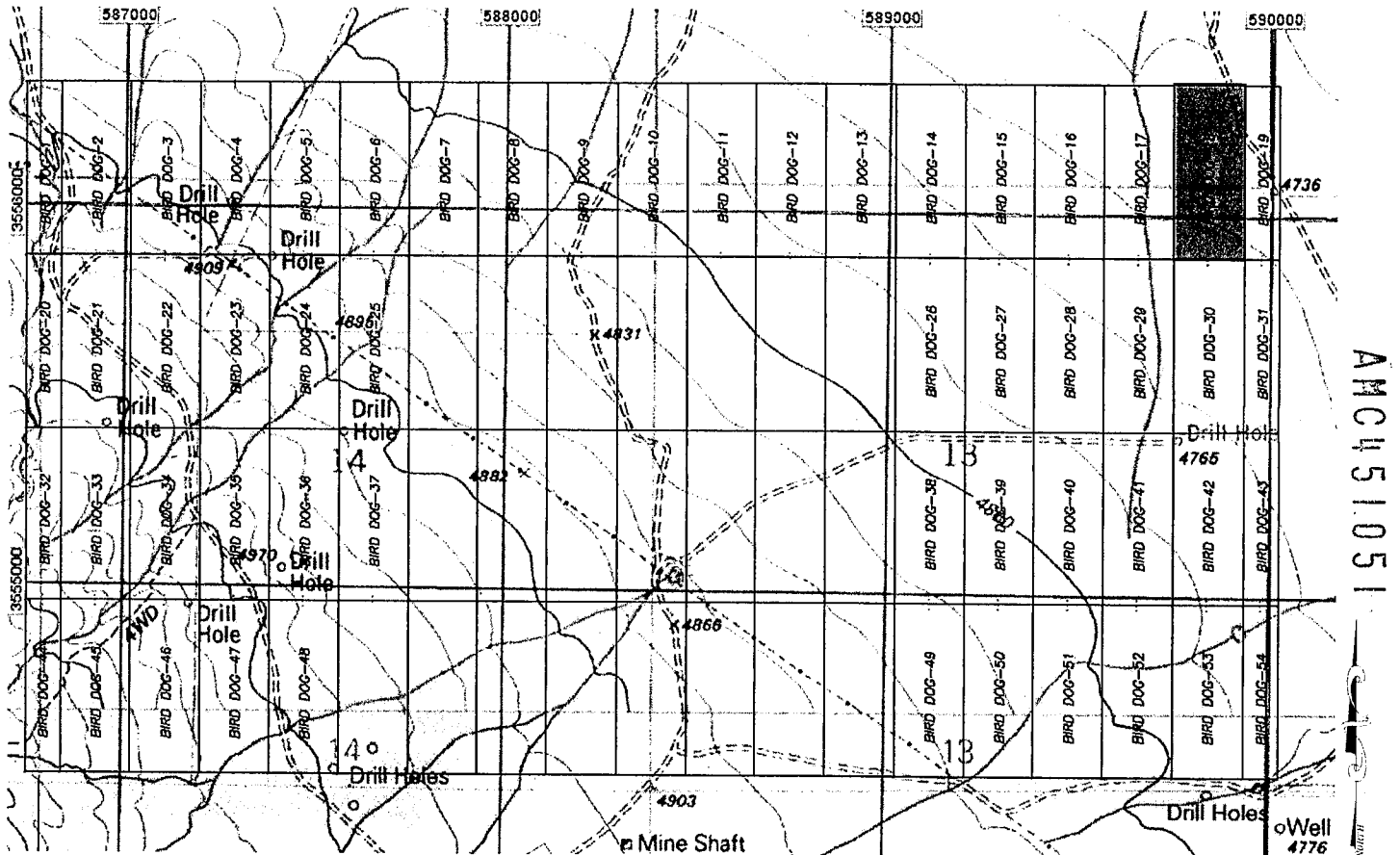
AMC 451051

When Filed Return To:  
**Excelsior Mining Arizona, Inc.**  
 3048 N Seven Dash Road  
 Dagoon, AZ 85609  
 (480)888-5832

**MINING CLAIM MAP**

SCALE: 1" = 1500'

LODE (X) PLACER ( )



AMC451051

1. The above map depicts the BIRD DOG-18 mining claim, which is located within Section (s) 12 & 13 Township 15S, Range 22E, Gila and Salt River Meridian, Cochise County, Arizona.
2. The types of corner and end center monuments and location monument used are as follows: 2"X2"X5' WOOD POSTS.
3. The bearings and distances in degrees and feet between claim corners are as depicted on the map.

PHOENIX, ARIZONA  
 2018 JUN -6 P 3:13  
 RECEIVED  
 STATE OFFICE

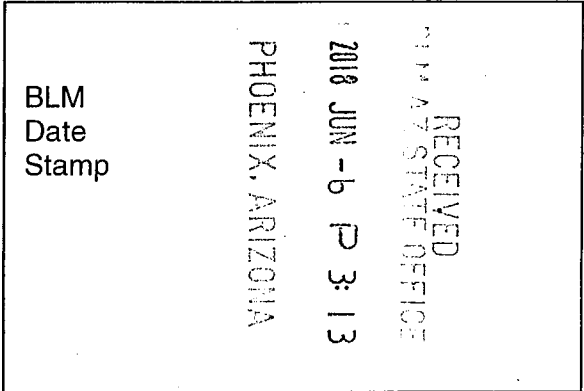


When Filed Return To:  
**Excelsior Mining Arizona, Inc.**  
3048 N Seven Dash Road  
Dragoon, AZ 85609  
(480)888-5832

**LOCATION NOTICE FOR LODE MINING CLAIM**

NOTICE IS HEREBY GIVEN that the BIRD DOG-19 lode mining claim has been located under Notice of Intent AZA 37500

By: **Excelsior Mining Arizona, Inc.**  
3048 N Seven Dash Road  
Dragoon, AZ 85609



The general course of this claim is SOUTH TO NORTH and it is situated in the Dragoon Mining District, COCHISE County, Arizona. This claim is 1500 feet long and 300 feet wide constituting 150 feet on each side of the centerline.

This claim runs from the location monument on the centerline on which this location notice is posted approximately 20 feet in a(n) SOUTHERLY direction to the SOUTH end line and 1480 feet in a(n) NORTHERLY direction to the NORTH end line. This claim is marked by six monuments, one at each corner and one at the center of each end line of the claim. The location monument on which this notice is posted is situated within Section 13, Township 15 SOUTH, Range 22 EAST, from the Gila and Salt River Meridian, and this claim encompasses portions of the following quarter section(s), Township(s) and Range (s) SE 1/4 of SEC 12 & NE 1/4 of SEC 13, T. 15 S, R. 22 E, & SW 1/4 of SEC 7 & NW 1/4 of SEC 18, T. 15 S, R. 23 E, from the Gila and Salt River Meridian, Arizona.

The locality of this claim with reference to some natural object or permanent monument and additional information (if any) concerning its locality are as follows: THE NORTHEAST CORNER of the claim is located 10686 feet EAST and 6086 feet NORTH from the Northeast Corner of Section 22, T. 15 S, R. 22 E, from the Gila and Salt River Meridian, COCHISE COUNTY, AZ.

DATED AND POSTED on the ground this 17 day of MAY, 20 18.

WITNESS: Jesus Trujillo

BY: Seth Jones **SETH JONES**  
AGENT: Darling Geomatics

9040 South Rita Road, Suite 2350  
Tucson, AZ 85747

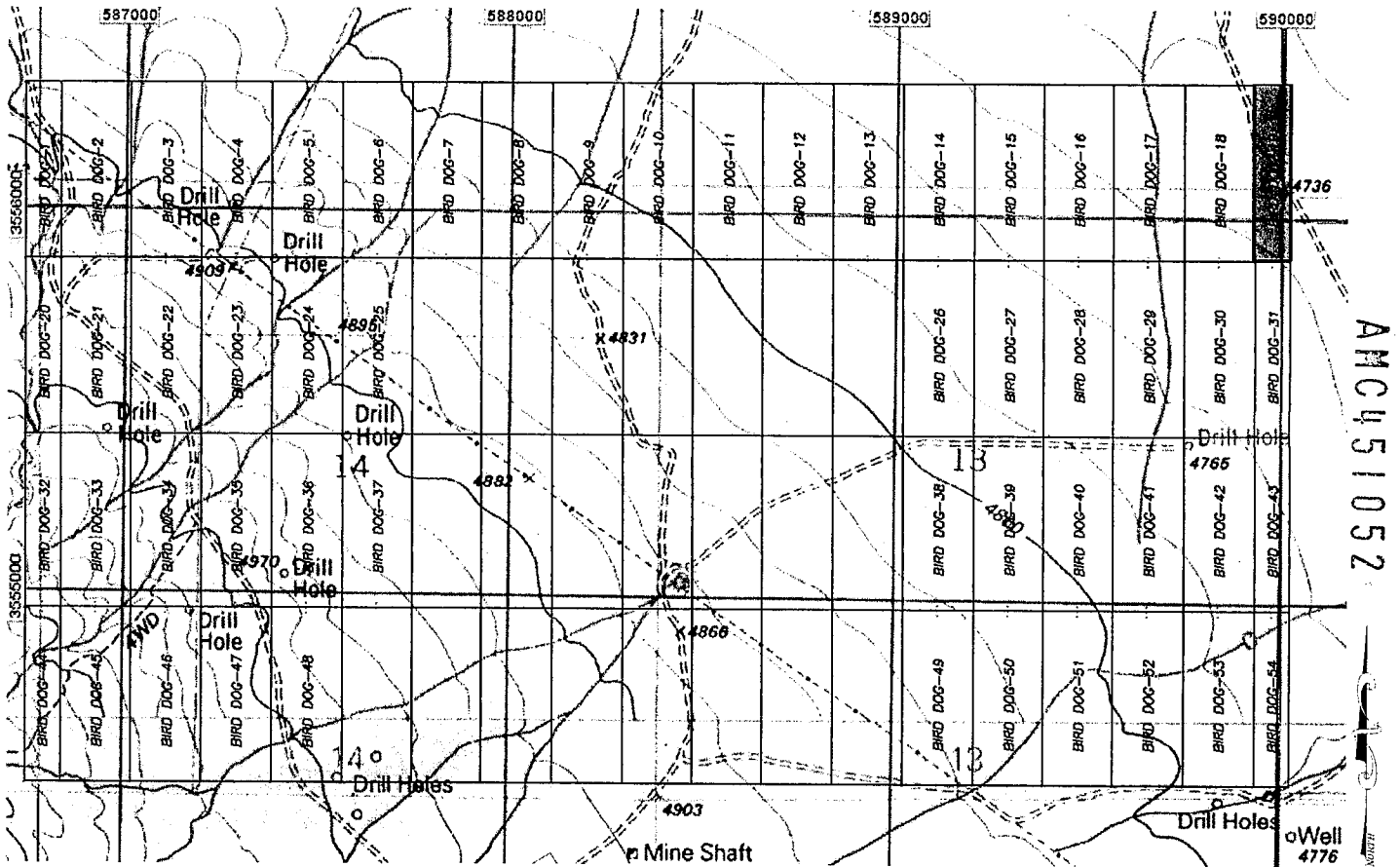
AMC451052

When Filed Return To:  
**Excelsior Mining Arizona, Inc.**  
 3048 N Seven Dash Road  
 Dragoon, AZ 85609  
 (480)888-5832

**MINING CLAIM MAP**

SCALE: 1" = 1500'

LODE ( X ) PLACER ( )



1. The above map depicts the BIRD DOG-19 mining claim, which is located within Section (s) 12 & 13 Township 15S, Range 22E, & 7 & 18 Township 15S, Range 23E, Gila and Salt River Meridian, Cochise County, Arizona.
2. The types of corner and end center monuments and location monument used are as follows: 2"X2"X5' WOOD POSTS.
3. The bearings and distances in degrees and feet between claim corners are as depicted on the map.

PHOENIX, ARIZONA

2018 JUN - 6 P 3:13

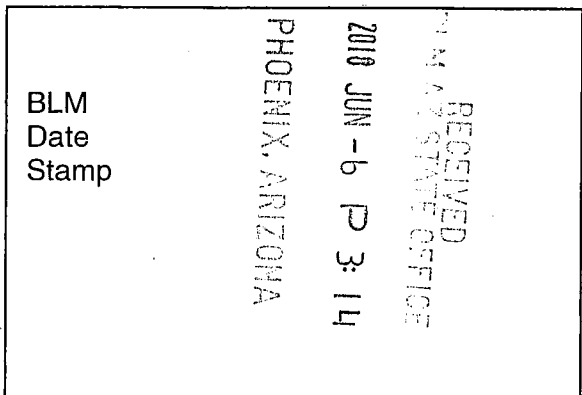
RECEIVED  
 STATE OFFICE

When Filed Return To:  
**Excelsior Mining Arizona, Inc.**  
**3048 N Seven Dash Road**  
**Dragoon, AZ 85609**  
**(480)888-5832**

**LOCATION NOTICE FOR LODE MINING CLAIM**

NOTICE IS HEREBY GIVEN that the BIRD DOG-20 lode mining claim has been located

By: **Excelsior Mining Arizona, Inc.**  
**3048 N Seven Dash Road**  
**Dragoon, AZ 85609**



The general course of this claim is NORTH TO SOUTH and it is situated in the Dragoon Mining District, COCHISE County, Arizona. This claim is 1500 feet long and 300 feet wide constituting 150 feet on each side of the centerline.

This claim runs from the location monument on the centerline on which this location notice is posted approximately 20 feet in a(n) NORTHERLY direction to the NORTH end line and 1480 feet in a(n) SOUTHERLY direction to the SOUTH end line. This claim is marked by six monuments, one at each corner and one at the center of each end line of the claim. The location monument on which this notice is posted is situated within Section 14, Township 15 SOUTH, Range 22 EAST, from the Gila and Salt River Meridian, and this claim encompasses portions of the following quarter section(s), Township(s) and Range (s) NW 1/4 of SEC 14 & NE 1/4 of SEC 15, T. 15 S, R. 22 E, from the Gila and Salt River Meridian, Arizona.

The locality of this claim with reference to some natural object or permanent monument and additional information (if any) concerning its locality are as follows: THE NORTHEAST CORNER of the claim is located 186 feet EAST and 4586 feet NORTH from the Northeast Corner of Section 22, T. 15 S, R. 22 E, from the Gila and Salt River Meridian, COCHISE COUNTY, AZ.

DATED AND POSTED on the ground this 19<sup>th</sup> day of APRIL, 20 18.

WITNESS: [Signature] BY: [Signature]

AGENT: Darling Geomatics  
9040 South Rita Road, Suite 2350  
Tucson, AZ 85747

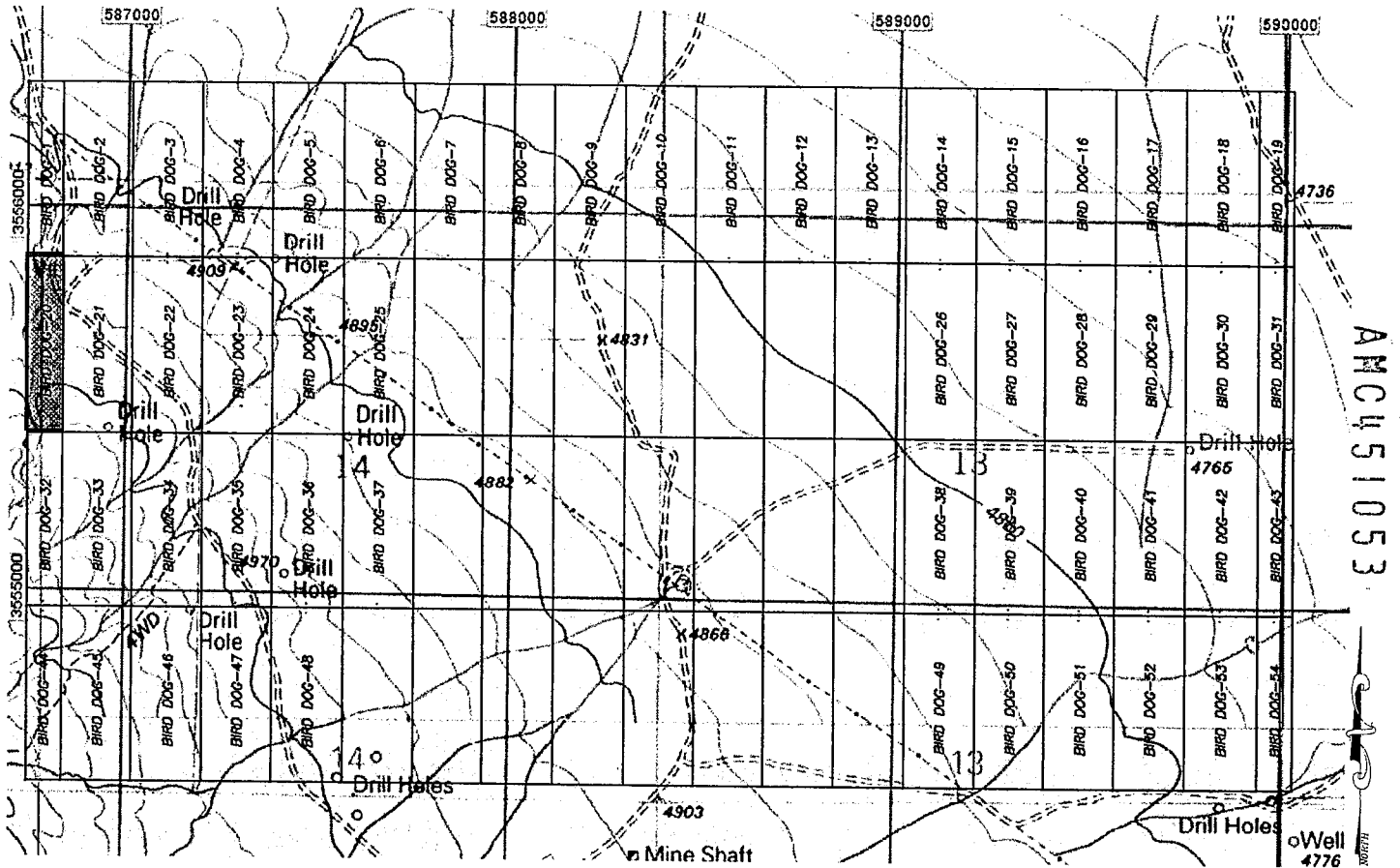
AMC451053

When Filed Return To:  
**Excelsior Mining Arizona, Inc.**  
 3048 N Seven Dash Road  
 Dagoon, AZ 85609  
 (480)888-5832

**MINING CLAIM MAP**

SCALE: 1" = 1500'

LODE (X) PLACER ( )



1. The above map depicts the BIRD DOG-20 mining claim, which is located within Section (s) 14 & 15 Township 15S, Range 22E, Gila and Salt River Meridian, Cochise County, Arizona.
2. The types of corner and end center monuments and location monument used are as follows: 2"X2"X5' WOOD POSTS.
3. The bearings and distances in degrees and feet between claim corners are as depicted on the map.

PHOENIX, ARIZONA

2018 JUN - 6 P 3:14


RECEIVED  
 STATE OFFICE

When Filed Return To:  
**Excelsior Mining Arizona, Inc.**  
3048 N Seven Dash Road  
Dragoon, AZ 85609  
(480)888-5832

**LOCATION NOTICE FOR LODE MINING CLAIM**

NOTICE IS HEREBY GIVEN that the BIRD DOG-21 lode mining claim has been located

By: **Excelsior Mining Arizona, Inc.**  
3048 N Seven Dash Road  
Dragoon, AZ 85609



The general course of this claim is NORTH TO SOUTH and it is situated in the Dragoon Mining District, COCHISE County, Arizona. This claim is 1500 feet long and 600 feet wide constituting 300 feet on each side of the centerline.

This claim runs from the location monument on the centerline on which this location notice is posted approximately 20 feet in a(n) NORTHERLY direction to the NORTH end line and 1480 feet in a(n) SOUTHERLY direction to the SOUTH end line. This claim is marked by six monuments, one at each corner and one at the center of each end line of the claim. The location monument on which this notice is posted is situated within Section 14, Township 15 SOUTH, Range 22 EAST, from the Gila and Salt River Meridian, and this claim encompasses portions of the following quarter section(s), Township(s) and Range (s) NW 1/4 of SEC 14, T. 15 S, R. 22 E, from the Gila and Salt River Meridian, Arizona.

The locality of this claim with reference to some natural object or permanent monument and additional information (if any) concerning its locality are as follows: THE NORTHEAST CORNER of the claim is located 786 feet <sup>4.3</sup> EAST and 4586 feet NORTH from the Northeast Corner of Section 22, T. 15 S, R. 22 E, from the Gila and Salt River Meridian, COCHISE COUNTY, AZ.

DATED AND POSTED on the ground this 19<sup>th</sup> day of APRIL, 2018.

WITNESS: [Signature] BY: [Signature]

AGENT: Darling Geomatics  
9040 South Rita Road, Suite 2350  
Tucson, AZ 85747

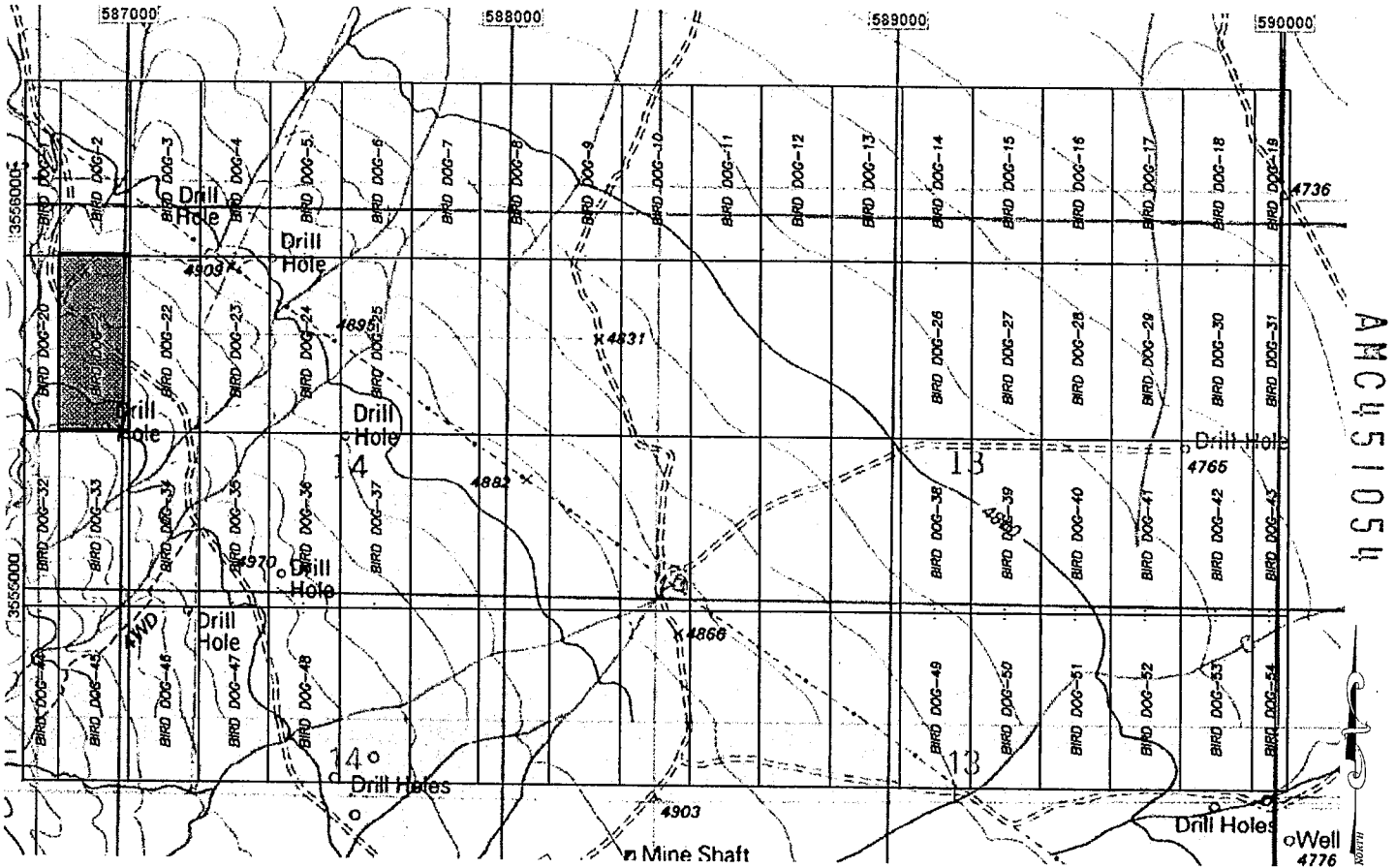
ANC451054

When Filed Return To:  
**Excelsior Mining Arizona, Inc.**  
 3048 N Seven Dash Road  
 Dragoon, AZ 85609  
 (480)888-5832

**MINING CLAIM MAP**

SCALE: 1" = 1500'

LODE ( X ) PLACER ( )



1. The above map depicts the BIRD DOG-21 mining claim, which is located within Section (s) 14 Township 15S, Range 22E, Gila and Salt River Meridian, Cochise County, Arizona.
2. The types of corner and end center monuments and location monument used are as follows: 2"X2"X5' WOOD POSTS.
3. The bearings and distances in degrees and feet between claim corners are as depicted on the map.


PHOENIX, ARIZONA  
 2018 JUN - 6 P 3: 14  
 RECEIVED  
 PHM AZ STATE OFFICE

When Filed Return To:  
**Excelsior Mining Arizona, Inc.**  
**3048 N Seven Dash Road**  
**Dragoon, AZ 85609**  
**(480)888-5832**

**LOCATION NOTICE FOR LODE MINING CLAIM**

NOTICE IS HEREBY GIVEN that the BIRD DOG-22 lode mining claim has been located

By: **Excelsior Mining Arizona, Inc.**  
**3048 N Seven Dash Road**  
**Dragoon, AZ 85609**



The general course of this claim is NORTH TO SOUTH and it is situated in the Dragoon Mining District, COCHISE County, Arizona. This claim is 1500 feet long and 600 feet wide constituting 300 feet on each side of the centerline.

This claim runs from the location monument on the centerline on which this location notice is posted approximately 20 feet in a(n) NORTHERLY direction to the NORTH end line and 1480 feet in a(n) SOUTHERLY direction to the SOUTH end line. This claim is marked by six monuments, one at each corner and one at the center of each end line of the claim. The location monument on which this notice is posted is situated within Section 14, Township 15 SOUTH, Range 22 EAST, from the Gila and Salt River Meridian, and this claim encompasses portions of the following quarter section(s), Township(s) and Range (s) NW 1/4 of SEC 14, T. 15 S, R. 22 E, from the Gila and Salt River Meridian, Arizona.

The locality of this claim with reference to some natural object or permanent monument and additional information (if any) concerning its locality are as follows: THE NORTHEAST CORNER of the claim is located 1386 feet EAST and 4586 feet NORTH from the Northeast Corner of Section 22, T. 15 S, R. 22 E, from the Gila and Salt River Meridian, COCHISE COUNTY, AZ.

DATED AND POSTED on the ground this 19<sup>th</sup> day of APRIL, 2018.

WITNESS: [Signature]

BY: [Signature]

AGENT: Darling Geomatics  
9040 South Rita Road, Suite 2350  
Tucson, AZ 85747

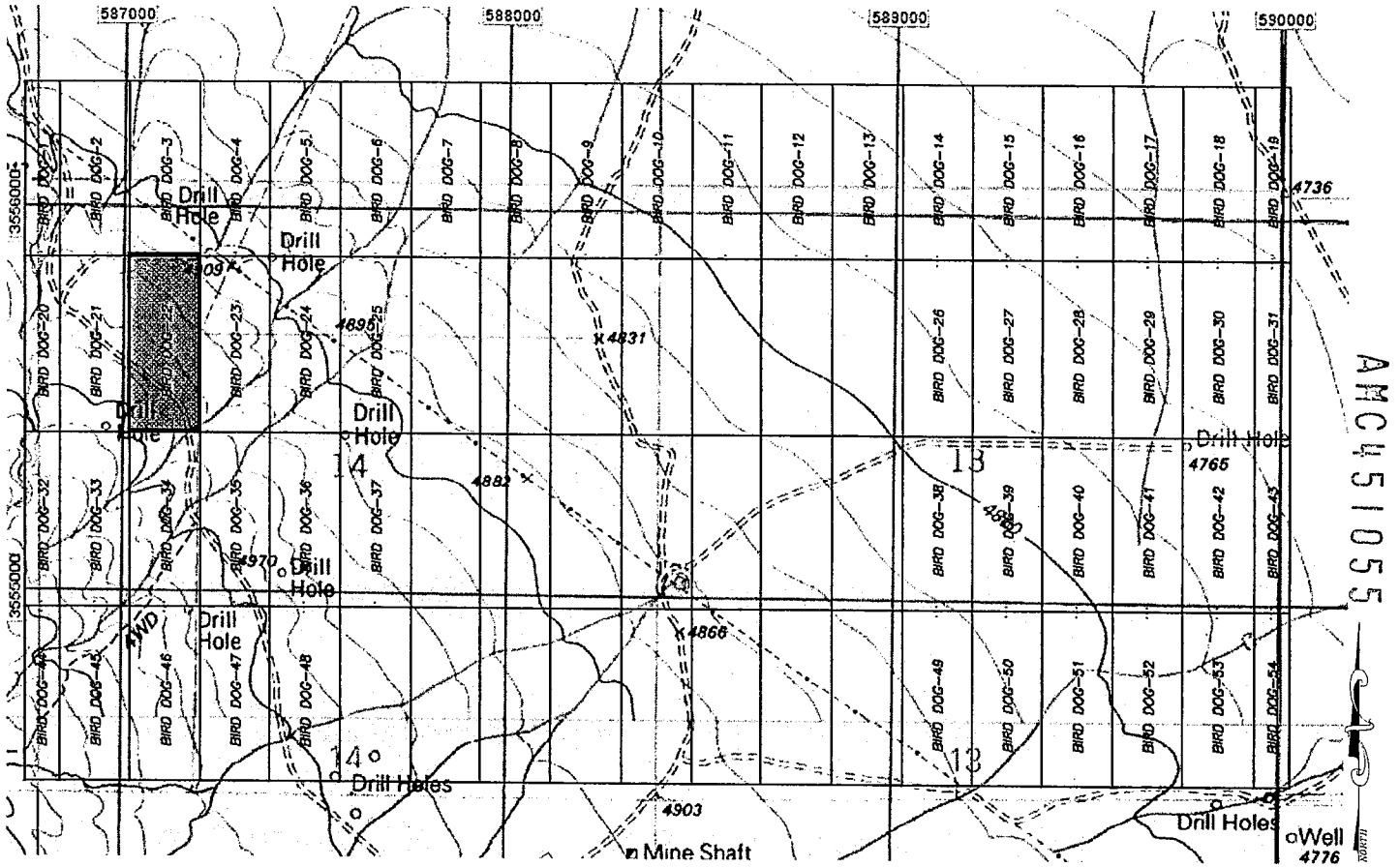
AMC451055

When Filed Return To:  
**Excelsior Mining Arizona, Inc.**  
 3048 N Seven Dash Road  
 Dragoon, AZ 85609  
 (480)888-5832

**MINING CLAIM MAP**

SCALE: 1" = 1500'

LODE ( X ) PLACER ( )



1. The above map depicts the BIRD DOG-22 mining claim, which is located within Section (s) 14 Township 15S, Range 22E, Gila and Salt River Meridian, Cochise County, Arizona.
2. The types of corner and end center monuments and location monument used are as follows: 2"X2"X5' WOOD POSTS.
3. The bearings and distances in degrees and feet between claim corners are as depicted on the map.

PHOENIX, ARIZONA

2016 JUN - 9 P 3:14

RECEIVED  
 STATE OFFICE




When Filed Return To:  
**Excelsior Mining Arizona, Inc.**  
3048 N Seven Dash Road  
Dragoon, AZ 85609  
(480)888-5832

**LOCATION NOTICE FOR LODE MINING CLAIM**

NOTICE IS HEREBY GIVEN that the BIRD DOG-23 lode mining claim has been located

By: **Excelsior Mining Arizona, Inc.**  
3048 N Seven Dash Road  
Dragoon, AZ 85609



The general course of this claim is NORTH TO SOUTH and it is situated in the Dragoon Mining District, COCHISE County, Arizona. This claim is 1500 feet long and 600 feet wide constituting 300 feet on each side of the centerline.

This claim runs from the location monument on the centerline on which this location notice is posted approximately 20 feet in a(n) NORTHERLY direction to the NORTH end line and 1480 feet in a(n) SOUTHERLY direction to the SOUTH end line. This claim is marked by six monuments, one at each corner and one at the center of each end line of the claim. The location monument on which this notice is posted is situated within Section 14, Township 15 SOUTH, Range 22 EAST, from the Gila and Salt River Meridian, and this claim encompasses portions of the following quarter section(s), Township(s) and Range (s) NW 1/4 of SEC 14, T. 15 S, R. 22 E, from the Gila and Salt River Meridian, Arizona.

The locality of this claim with reference to some natural object or permanent monument and additional information (if any) concerning its locality are as follows: THE NORTHEAST CORNER of the claim is located 1986 feet EAST and 4586 feet NORTH from the Northeast Corner of Section 22, T. 15 S, R. 22 E, from the Gila and Salt River Meridian, COCHISE COUNTY, AZ.

DATED AND POSTED on the ground this 19<sup>th</sup> day of APRIL, 2018.

WITNESS: [Signature] BY: [Signature]

AGENT: Darling Geomatics  
9040 South Rita Road, Suite 2350  
Tucson, AZ 85747

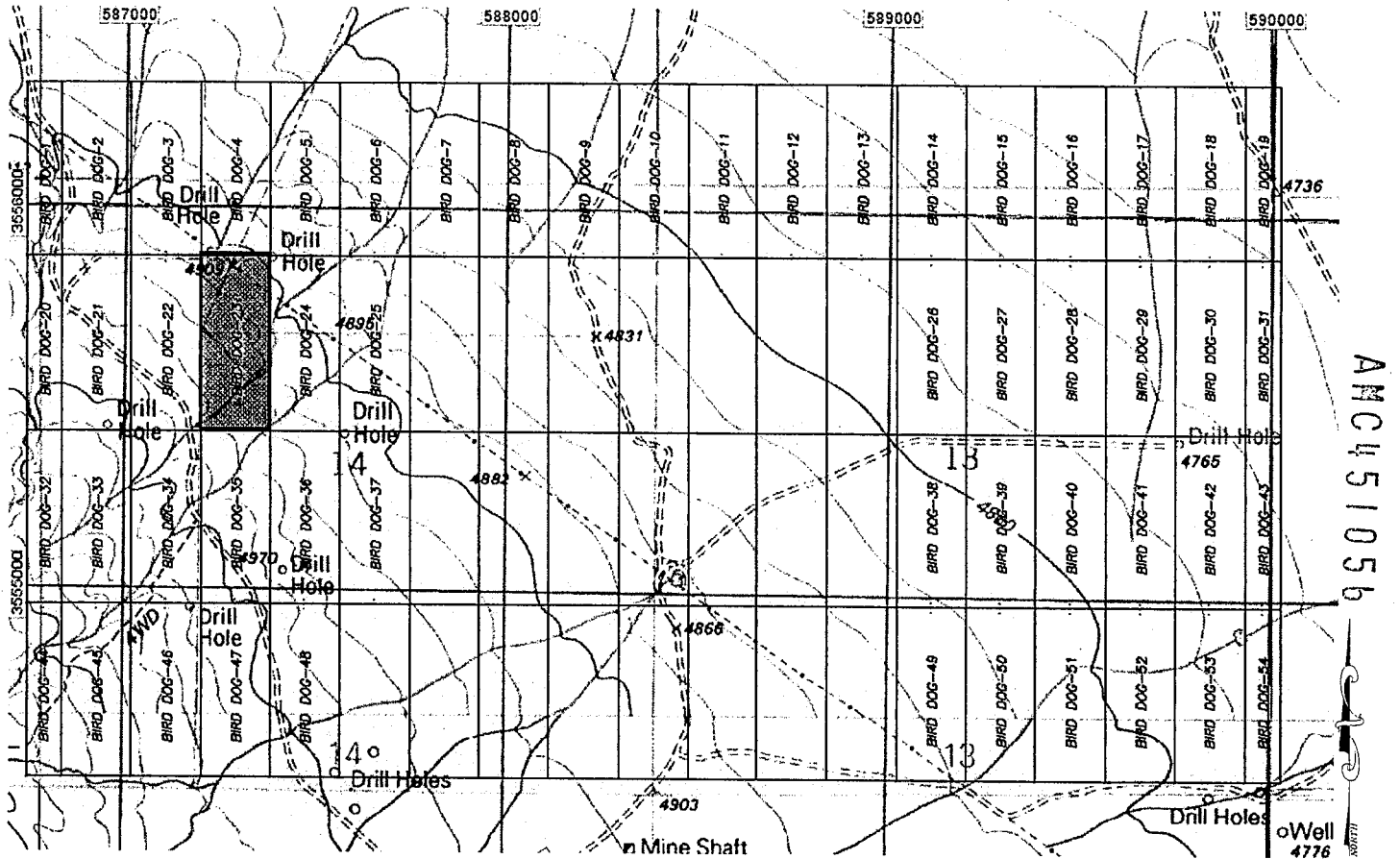
AMC451056

When Filed Return To:  
**Excelsior Mining Arizona, Inc.**  
 3048 N Seven Dash Road  
 Dragoon, AZ 85609  
 (480)888-5832

**MINING CLAIM MAP**

SCALE: 1" = 1500'

LODE ( X ) PLACER ( )



1. The above map depicts the BIRD DOG-23 mining claim, which is located within Section (s) 14 Township 15S, Range 22E, Gila and Salt River Meridian, Cochise County, Arizona.
2. The types of corner and end center monuments and location monument used are as follows: 2"X2"X5' WOOD POSTS.
3. The bearings and distances in degrees and feet between claim corners are as depicted on the map.

PHOENIX, ARIZONA

2018 JUN - 6 P 3:14


RECEIVED  
 CLAIM STATE OFFICE

When Filed Return To:  
**Excelsior Mining Arizona, Inc.**  
**3048 N Seven Dash Road**  
**Dragoon, AZ 85609**  
**(480)888-5832**

**LOCATION NOTICE FOR LODE MINING CLAIM**

NOTICE IS HEREBY GIVEN that the BIRD DOG-24 lode mining claim has been located

By: **Excelsior Mining Arizona, Inc.**  
**3048 N Seven Dash Road**  
**Dragoon, AZ 85609**



The general course of this claim is NORTH TO SOUTH and it is situated in the Dragoon Mining District, COCHISE County, Arizona. This claim is 1500 feet long and 600 feet wide constjuting 300 feet on each side of the centerline.

This claim runs from the location monument on the centerline on which this location notice is posted approximately 20 feet in a(n) NORTHERLY direction to the NORTH end line and 1480 feet in a(n) SOUTHERLY direction to the SOUTH end line. This claim is marked by six monuments, one at each corner and one at the center of each end line of the claim. The location monument on which this notice is posted is situated within Section 14, Township 15 SOUTH, Range 22 EAST, from the Gila and Salt River Meridian, and this claim encompasses portions of the following quarter section(s), Township(s) and Range (s) NW 1/4 of SEC 14, T. 15 S, R. 22 E, from the Gila and Salt River Meridian, Arizona.

The locality of this claim with reference to some natural object or permanent monument and additional information (if any) concerning its locality are as follows: THE NORTHEAST CORNER of the claim is located 2586 feet EAST and 4586 feet NORTH from the Northeast Corner of Section 22, T. 15 S, R. 22 E, from the Gila and Salt River Meridian, COCHISE COUNTY, AZ.

DATED AND POSTED on the ground this 19<sup>th</sup> day of APRIL, 2018.

WITNESS: [Signature] BY: [Signature]

AGENT: Darling Geomatics  
9040 South Rita Road, Suite 2350  
Tucson, AZ 85747

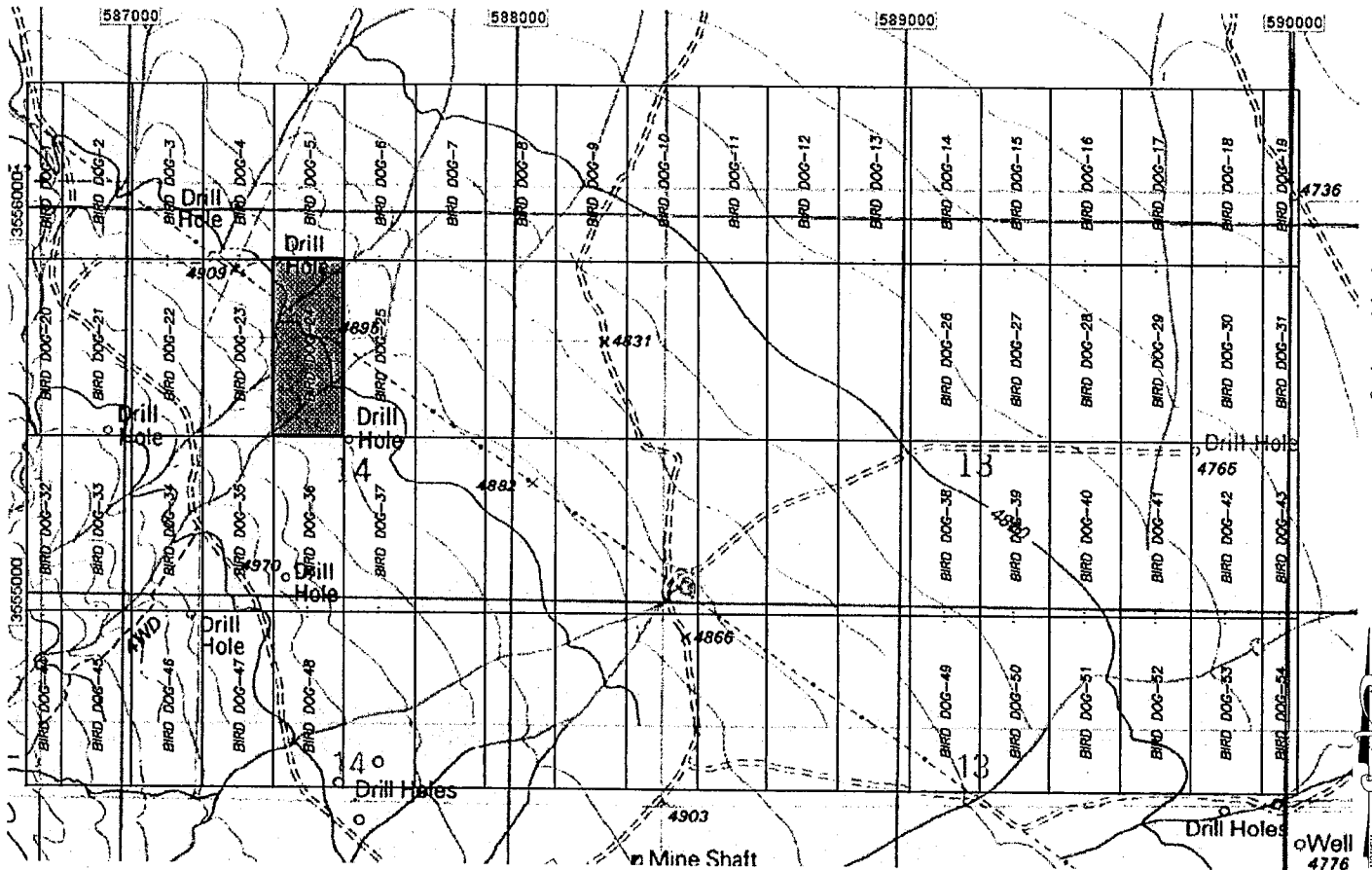
AMC451057

When Filed Return To:  
**Excelsior Mining Arizona, Inc.**  
 3048 N Seven Dash Road  
 Dragoon, AZ 85609  
 (480)888-5832

**MINING CLAIM MAP**

SCALE: 1" = 1500'

LODE ( X ) PLACER ( )



AMC451051

1. The above map depicts the BIRD DOG-24 mining claim, which is located within Section (s) 14 Township 15S, Range 22E, Gila and Salt River Meridian, Cochise County, Arizona.
2. The types of corner and end center monuments and location monument used are as follows: 2"X2"X5' WOOD POSTS.
3. The bearings and distances in degrees and feet between claim corners are as depicted on the map.

RECEIVED  
 PHOENIX, ARIZONA  
 JUN - 6 P 3: 17  
 STATE OFFICE

When Filed Return To:  
**Excelsior Mining Arizona, Inc.**  
3048 N Seven Dash Road  
Dragoon, AZ 85609  
(480)888-5832

**LOCATION NOTICE FOR LODE MINING CLAIM**

NOTICE IS HEREBY GIVEN that the BIRD DOG-25 lode mining claim has been located under Notice of Intent AZA 37500

By: **Excelsior Mining Arizona, Inc.**  
3048 N Seven Dash Road  
Dragoon, AZ 85609

RECEIVED  
AZ STATE OFFICE  
2018 JUN -6 P 3:17  
PHOENIX, ARIZONA

BLM  
Date  
Stamp

The general course of this claim is NORTH TO SOUTH and it is situated in the Dragoon Mining District, COCHISE County, Arizona. This claim is 1500 feet long and 600 feet wide constituting 300 feet on each side of the centerline.

This claim runs from the location monument on the centerline on which this location notice is posted approximately 20 feet in a(n) NORTHERLY direction to the NORTH end line and 1480 feet in a(n) SOUTHERLY direction to the SOUTH end line. This claim is marked by six monuments, one at each corner and one at the center of each end line of the claim. The location monument on which this notice is posted is situated within Section 14, Township 15 SOUTH, Range 22 EAST, from the Gila and Salt River Meridian, and this claim encompasses portions of the following quarter section(s), Township(s) and Range (s) NW 1/4 & NE 1/4 of SEC 14, T. 15 S, R. 22 E, from the Gila and Salt River Meridian, Arizona.

The locality of this claim with reference to some natural object or permanent monument and additional information (if any) concerning its locality are as follows: THE NORTHEAST CORNER of the claim is located 3186 feet EAST and 4586 feet NORTH from the Northeast Corner of Section 22, T. 15 S, R. 22 E, from the Gila and Salt River Meridian, COCHISE COUNTY, AZ.

DATED AND POSTED on the ground this 18 day of MAY, 20 18.

WITNESS: Jenna Trujillo

BY: Seth Jones **SETH JONES**  
AGENT: Darling Geomatics

9040 South Rita Road, Suite 2350  
Tucson, AZ 85747

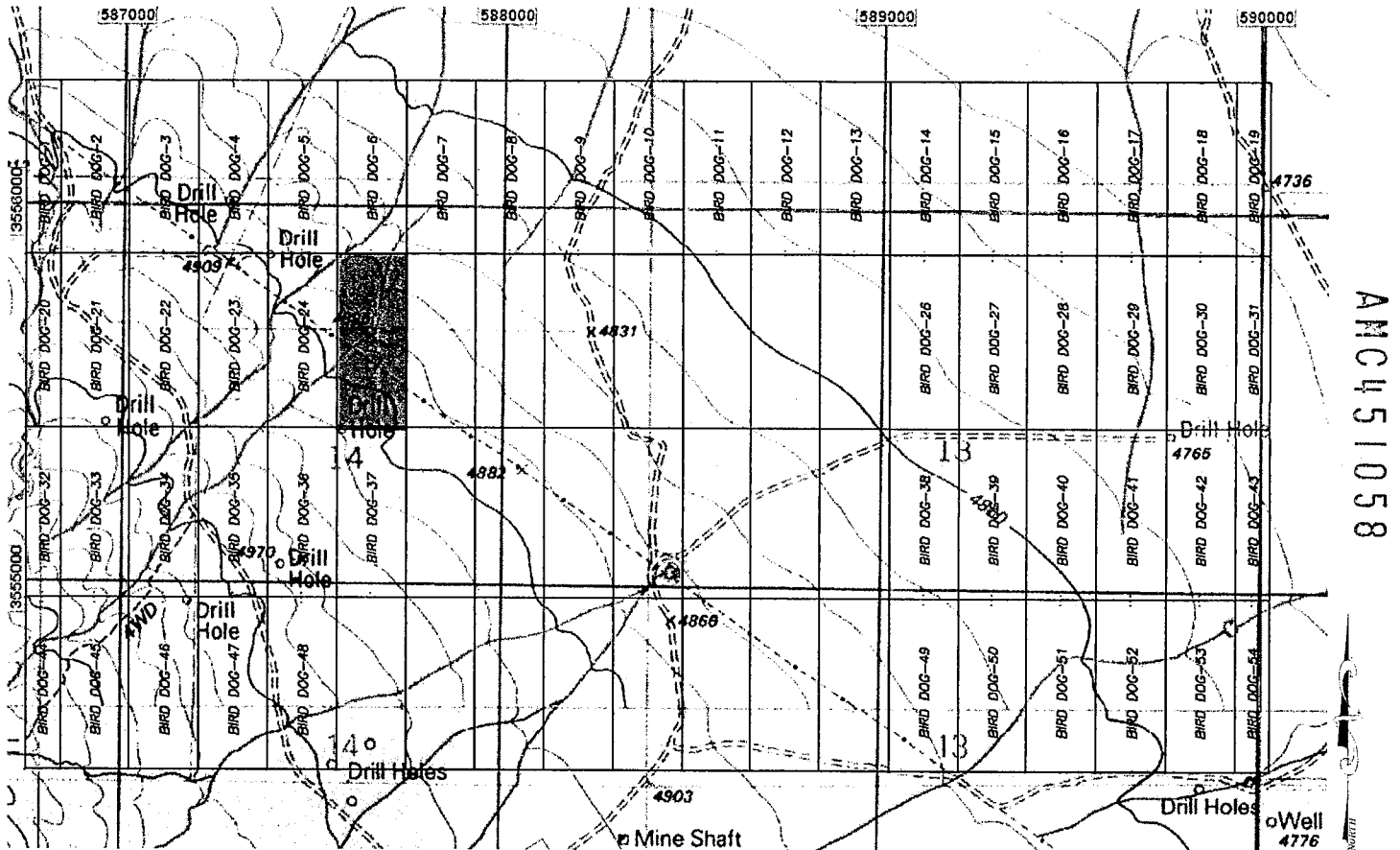
AMC451058

When Filed Return To:  
**Excelsior Mining Arizona, Inc.**  
 3048 N Seven Dash Road  
 Dragoon, AZ 85609  
 (480)888-5832

**MINING CLAIM MAP**

**SCALE: 1" = 1500'**

**LODE (X) PLACER ( )**



1. The above map depicts the BIRD DOG-25 mining claim, which is located within Section (s) 14 Township 15S, Range 22E, Gila and Salt River Meridian, Cochise County, Arizona.
2. The types of corner and end center monuments and location monument used are as follows: 2"X2"X5' WOOD POSTS.
3. The bearings and distances in degrees and feet between claim corners are as depicted on the map.

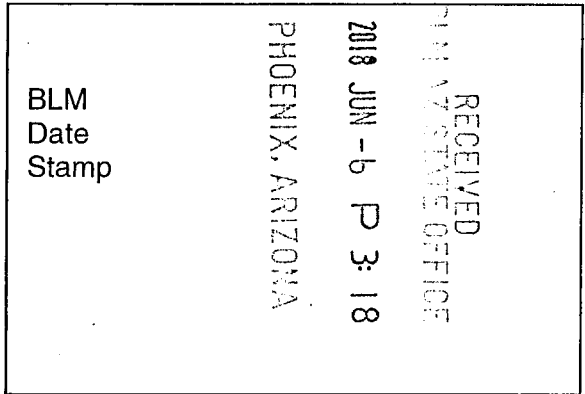
RECEIVED  
 PLM AZ STATE OFFICE  
 JUN - 9 P 3:18  
 PHOENIX, ARIZONA

When Filed Return To:  
**Excelsior Mining Arizona, Inc.**  
**3048 N Seven Dash Road**  
**Dragoon, AZ 85609**  
**(480)888-5832**

**LOCATION NOTICE FOR LODE MINING CLAIM**

NOTICE IS HEREBY GIVEN that the BIRD DOG-26 lode mining claim has been located under Notice of Intent AZA 37500

By: **Excelsior Mining Arizona, Inc.**  
**3048 N Seven Dash Road**  
**Dragoon, AZ 85609**



The general course of this claim is NORTH TO SOUTH and it is situated in the Dragoon Mining District, COCHISE County, Arizona. This claim is 1500 feet long and 600 feet wide constituting 300 feet on each side of the centerline.

This claim runs from the location monument on the centerline on which this location notice is posted approximately 20 feet in a(n) NORTHERLY direction to the NORTH end line and 1480 feet in a(n) SOUTHERLY direction to the SOUTH end line. This claim is marked by six monuments, one at each corner and one at the center of each end line of the claim. The location monument on which this notice is posted is situated within Section 13, Township 15 SOUTH, Range 22 EAST, from the Gila and Salt River Meridian, and this claim encompasses portions of the following quarter section(s), Township(s) and Range (s) NW 1/4 & NE 1/4 of SEC 13, T. 15 S, R. 22 E, from the Gila and Salt River Meridian, Arizona.

The locality of this claim with reference to some natural object or permanent monument and additional information (if any) concerning its locality are as follows: THE NORTHEAST CORNER of the claim is located 7986 feet EAST and 4586 feet NORTH from the Northeast Corner of Section 22, T. 15 S, R. 22 E, from the Gila and Salt River Meridian, COCHISE COUNTY, AZ.

DATED AND POSTED on the ground this 17 day of MAY, 20 18.

WITNESS: [Signature]

BY: [Signature] **SETH JONES**  
AGENT: Darling Geomatics

9040 South Rita Road, Suite 2350  
Tucson, AZ 85747

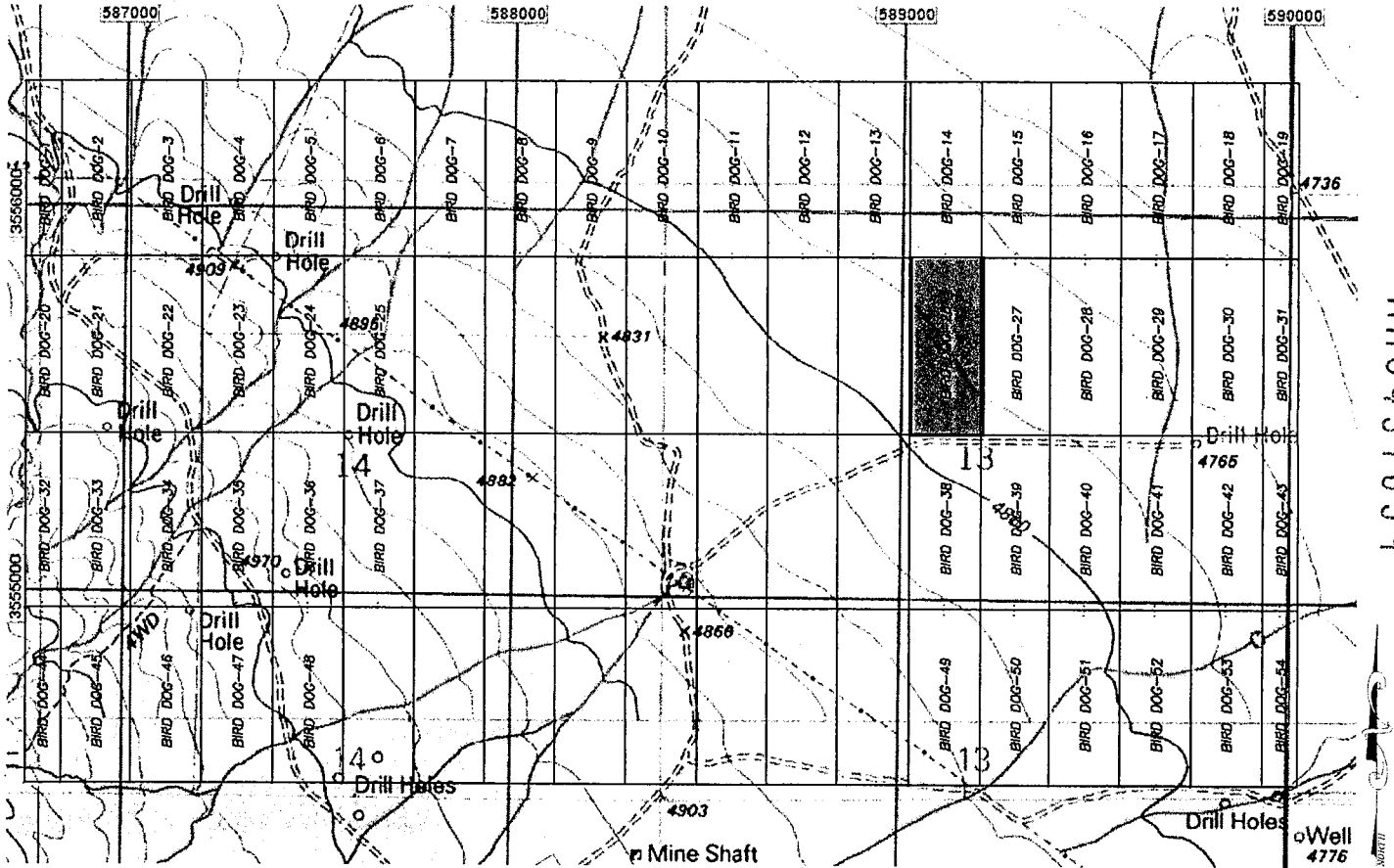
AMC451059

When Filed Return To:  
**Excelsior Mining Arizona, Inc.**  
 3048 N Seven Dash Road  
 Dragoon, AZ 85609  
 (480)888-5832

**MINING CLAIM MAP**

SCALE: 1" = 1500'

LODE ( X ) PLACER ( )



1. The above map depicts the BIRD DOG-26 mining claim, which is located within Section (s) 13 Township 15S, Range 22E, Gila and Salt River Meridian, Cochise County, Arizona.
2. The types of corner and end center monuments and location monument used are as follows: 2"X2"X5' WOOD POSTS.
3. The bearings and distances in degrees and feet between claim corners are as depicted on the map.

PHOENIX, ARIZONA  
 2018 JUN -6 P 3: 18  
 RECEIVED  
 THE ARIZONA STATE OFFICE



When Filed Return To:  
**Excelsior Mining Arizona, Inc.**  
**3048 N Seven Dash Road**  
**Dragoon, AZ 85609**  
**(480)888-5832**

**LOCATION NOTICE FOR LODE MINING CLAIM**

NOTICE IS HEREBY GIVEN that the BIRD DOG-27 lode mining claim has been located under Notice of Intent AZA 37500

By: **Excelsior Mining Arizona, Inc.**  
**3048 N Seven Dash Road**  
**Dragoon, AZ 85609**

RECEIVED  
AZ STATE OFFICE  
2018 JUN -6 P 3:18  
PHOENIX, ARIZONA

BLM  
Date  
Stamp

The general course of this claim is NORTH TO SOUTH and it is situated in the Dragoon Mining District, COCHISE County, Arizona. This claim is 1500 feet long and 600 feet wide constituting 300 feet on each side of the centerline.

This claim runs from the location monument on the centerline on which this location notice is posted approximately 20 feet in a(n) NORTHERLY direction to the NORTH end line and 1480 feet in a(n) SOUTHERLY direction to the SOUTH end line. This claim is marked by six monuments, one at each corner and one at the center of each end line of the claim. The location monument on which this notice is posted is situated within Section 13, Township 15 SOUTH, Range 22 EAST, from the Gila and Salt River Meridian, and this claim encompasses portions of the following quarter section(s), Township(s) and Range (s) NE 1/4 of SEC 13, T. 15 S, R. 22 E, from the Gila and Salt River Meridian, Arizona.

The locality of this claim with reference to some natural object or permanent monument and additional information (if any) concerning its locality are as follows: THE NORTHEAST CORNER of the claim is located 8586 feet EAST and 4586 feet NORTH from the Northeast Corner of Section 22, T. 15 S, R. 22 E, from the Gila and Salt River Meridian, COCHISE COUNTY, AZ.

DATED AND POSTED on the ground this 17 day of MAY, 20 18.

WITNESS: *Jane Trujillo*

BY: *Seth Jones* **SETH JONES**  
AGENT: Darling Geomatics

9040 South Rita Road, Suite 2350  
Tucson, AZ 85747

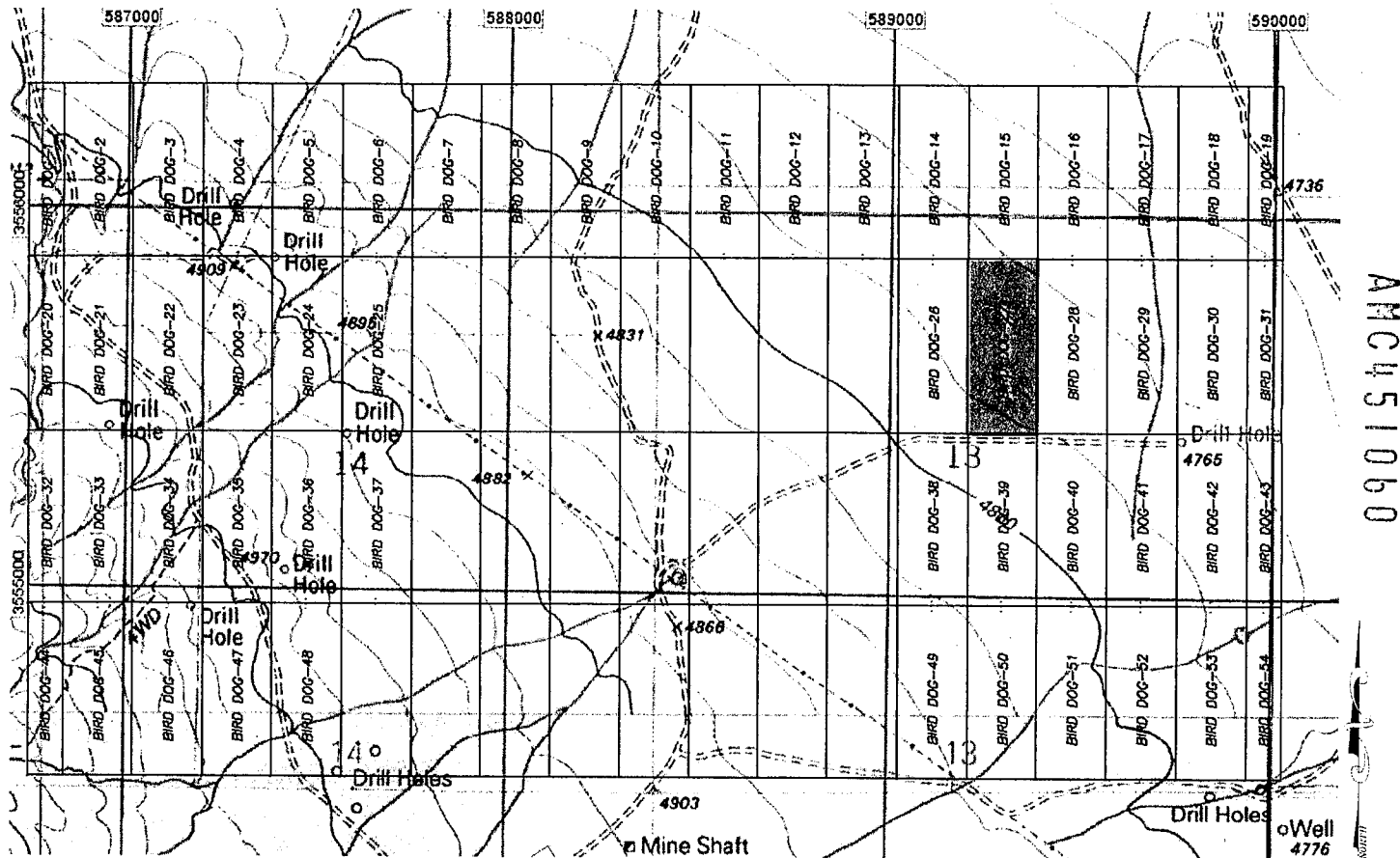
ANC451060

When Filed Return To:  
**Excelsior Mining Arizona, Inc.**  
 3048 N Seven Dash Road  
 Dragoon, AZ 85609  
 (480)888-5832

**MINING CLAIM MAP**

**SCALE: 1" = 1500'**

**LODE (X) PLACER ( )**



1. The above map depicts the BIRD DOG-27 mining claim, which is located within Section (s) 13 Township 15S, Range 22E, Gila and Salt River Meridian, Cochise County, Arizona.
2. The types of corner and end center monuments and location monument used are as follows: 2"X2"X5' WOOD POSTS.
3. The bearings and distances in degrees and feet between claim corners are as depicted on the map.

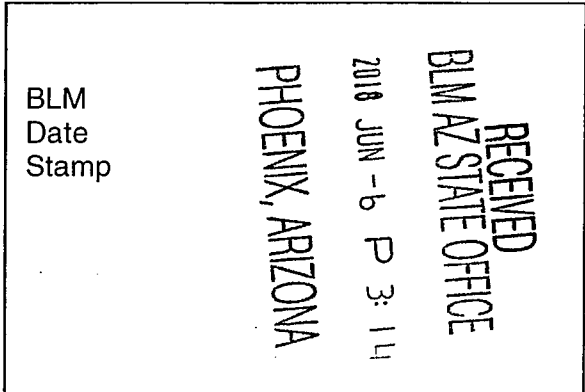
RECEIVED  
 CLM AZ STATE OFFICE  
 2018 JUN -6 P 3:18  
 PHOENIX, ARIZONA

When Filed Return To:  
**Excelsior Mining Arizona, Inc.**  
3048 N Seven Dash Road  
Dragoon, AZ 85609  
(480)888-5832

**LOCATION NOTICE FOR LODE MINING CLAIM**

NOTICE IS HEREBY GIVEN that the BIRD DOG-28 lode mining claim has been located under Notice of Intent AZA 37500

By: **Excelsior Mining Arizona, Inc.**  
3048 N Seven Dash Road  
Dragoon, AZ 85609



The general course of this claim is NORTH TO SOUTH and it is situated in the Dragoon Mining District, COCHISE County, Arizona. This claim is 1500 feet long and 600 feet wide constituting 300 feet on each side of the centerline.

This claim runs from the location monument on the centerline on which this location notice is posted approximately 20 feet in a(n) NORTHERLY direction to the NORTH end line and 1480 feet in a(n) SOUTHERLY direction to the SOUTH end line. This claim is marked by six monuments, one at each corner and one at the center of each end line of the claim. The location monument on which this notice is posted is situated within Section 13, Township 15 SOUTH, Range 22 EAST, from the Gila and Salt River Meridian, and this claim encompasses portions of the following quarter section(s), Township(s) and Range (s) NE 1/4 of SEC 13, T. 15 S, R. 22 E, from the Gila and Salt River Meridian, Arizona.

The locality of this claim with reference to some natural object or permanent monument and additional information (if any) concerning its locality are as follows: THE NORTHEAST CORNER of the claim is located 9186 feet EAST and 4586 feet NORTH from the Northeast Corner of Section 22, T. 15 S, R. 22 E, from the Gila and Salt River Meridian. COCHISE COUNTY, AZ.

DATED AND POSTED on the ground this 17 day of MAY, 20 18.

WITNESS: [Signature]

BY: [Signature] SETH JONES  
AGENT: Darling Geomatics

9040 South Rita Road, Suite 2350  
Tucson, AZ 85747

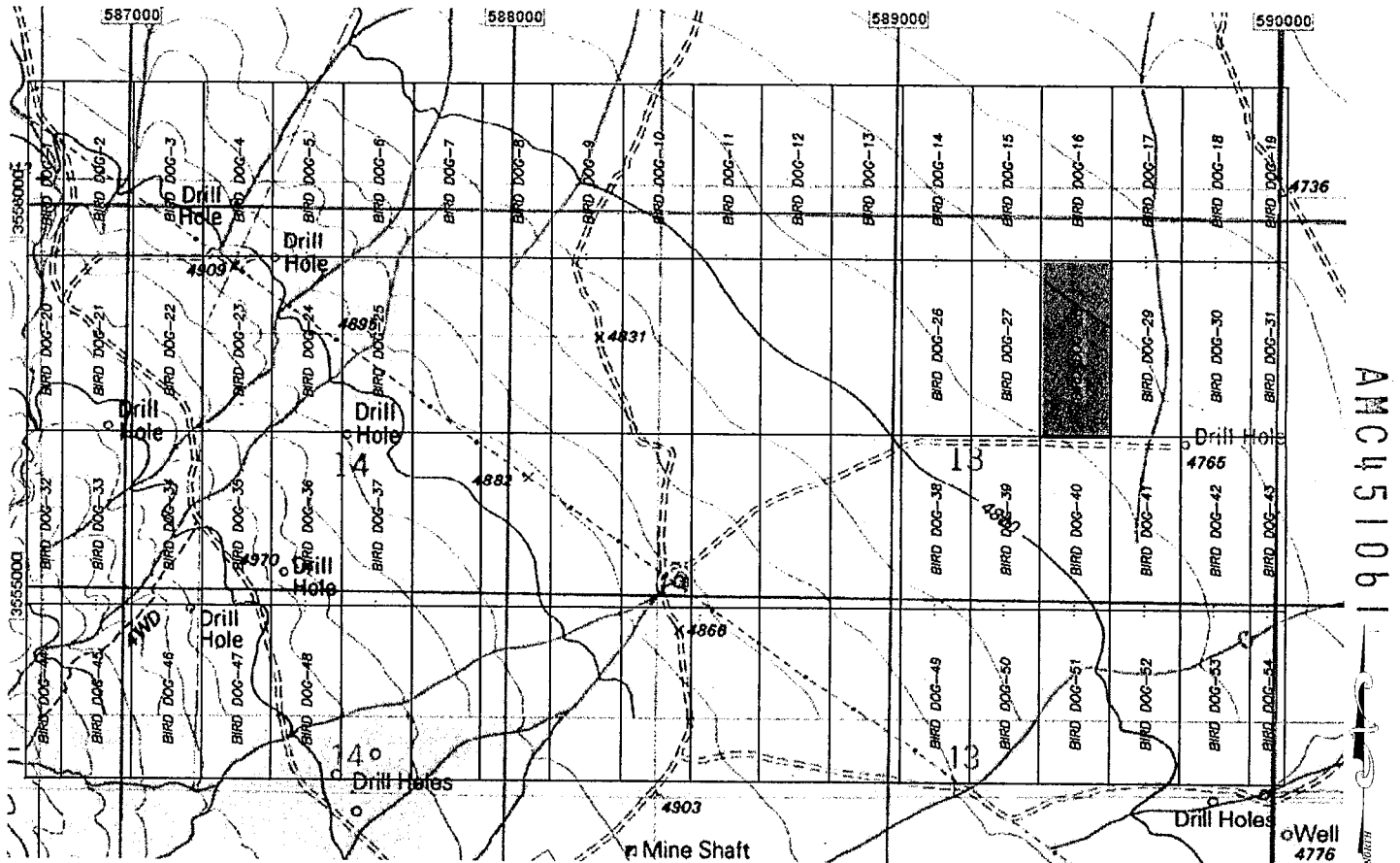
AMC451061

When Filed Return To:  
**Excelsior Mining Arizona, Inc.**  
 3048 N Seven Dash Road  
 Dagoon, AZ 85609  
 (480)888-5832

**MINING CLAIM MAP**

**SCALE: 1" = 1500'**

**LODE ( X ) PLACER ( )**



1. The above map depicts the BIRD DOG-28 mining claim, which is located within Section (s) 13 Township 15S, Range 22E, Gila and Salt River Meridian, Cochise County, Arizona.
2. The types of corner and end center monuments and location monument used are as follows: 2"X2"X5' WOOD POSTS.
3. The bearings and distances in degrees and feet between claim corners are as depicted on the map.

PHOENIX, ARIZONA

2018 JUN - 6 P 3:14


RECEIVED  
 BLM AZ STATE OFFICE

When Filed Return To:  
**Excelsior Mining Arizona, Inc.**  
3048 N Seven Dash Road  
Dragoon, AZ 85609  
(480)888-5832

**LOCATION NOTICE FOR LODE MINING CLAIM**

NOTICE IS HEREBY GIVEN that the BIRD DOG-29 lode mining claim has been located under Notice of Intent AZA 37500

By: **Excelsior Mining Arizona, Inc.**  
3048 N Seven Dash Road  
Dragoon, AZ 85609



The general course of this claim is NORTH TO SOUTH and it is situated in the Dragoon Mining District, COCHISE County, Arizona. This claim is 1500 feet long and 600 feet wide constituting 300 feet on each side of the centerline.

This claim runs from the location monument on the centerline on which this location notice is posted approximately 20 feet in a(n) NORTHERLY direction to the NORTH end line and 1480 feet in a(n) SOUTHERLY direction to the SOUTH end line. This claim is marked by six monuments, one at each corner and one at the center of each end line of the claim. The location monument on which this notice is posted is situated within Section 13, Township 15 SOUTH, Range 22 EAST, from the Gila and Salt River Meridian, and this claim encompasses portions of the following quarter section(s), Township(s) and Range (s) NE 1/4 of SEC 13, T. 15 S, R. 22 E, from the Gila and Salt River Meridian, Arizona.

The locality of this claim with reference to some natural object or permanent monument and additional information (if any) concerning its locality are as follows: THE NORTHEAST CORNER of the claim is located 9786 feet EAST and 4586 feet NORTH from the Northeast Corner of Section 22, T. 15 S, R. 22 E, from the Gila and Salt River Meridian, COCHISE COUNTY, AZ.

DATED AND POSTED on the ground this 17 day of MAY, 20 18.

WITNESS: [Signature]

BY: [Signature] SETH JONES  
AGENT: Darling Geomatics

9040 South Rita Road, Suite 2350  
Tucson, AZ 85747

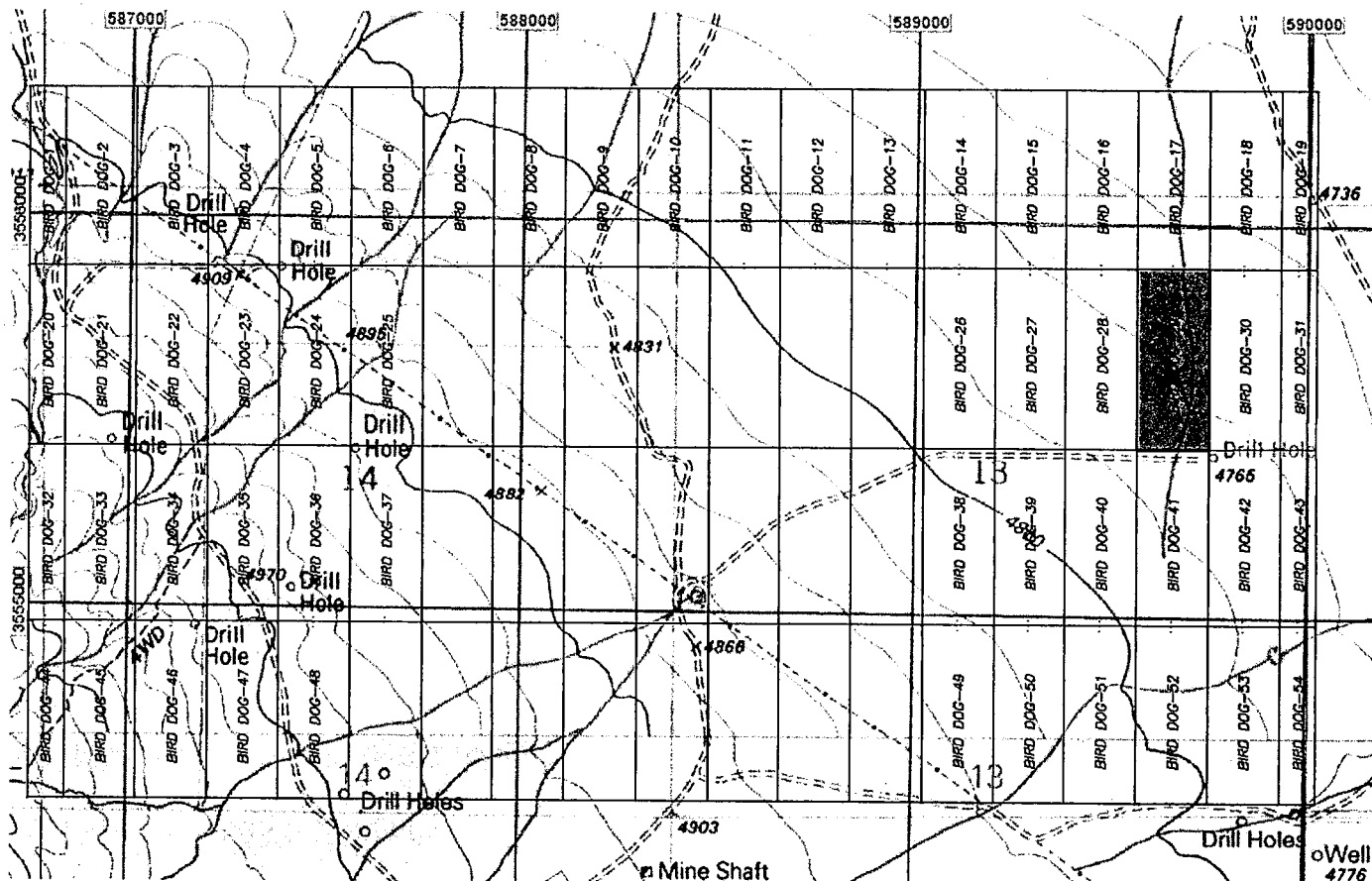
AMC451062

When Filed Return To:  
**Excelsior Mining Arizona, Inc.**  
3048 N Seven Dash Road  
Dragoon, AZ 85609  
(480)888-5832

**MINING CLAIM MAP**

**SCALE: 1" = 1500'**

**LODE ( X ) PLACER ( )**



AMC451062

1. The above map depicts the BIRD DOG-29 mining claim, which is located within Section (s) 13 Township 15S, Range 22E, Gila and Salt River Meridian, Cochise County, Arizona.
2. The types of corner and end center monuments and location monument used are as follows: 2"X2"X5' WOOD POSTS.
3. The bearings and distances in degrees and feet between claim corners are as depicted on the map.

PHOENIX, ARIZONA

2018 JUN - 6 P 3:15

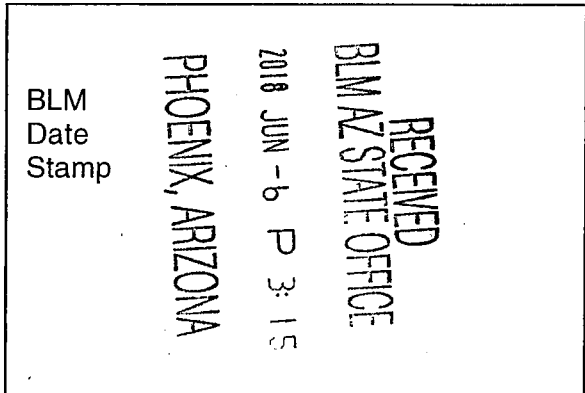
RECEIVED  
BLM AZ STATE OFFICE

When Filed Return To:  
**Excelsior Mining Arizona, Inc.**  
3048 N Seven Dash Road  
Dragoon, AZ 85609  
(480)888-5832

**LOCATION NOTICE FOR LODGE MINING CLAIM**

NOTICE IS HEREBY GIVEN that the BIRD DOG-30 lode mining claim has been located under Notice of Intent AZA 37500

By: **Excelsior Mining Arizona, Inc.**  
3048 N Seven Dash Road  
Dragoon, AZ 85609



The general course of this claim is NORTH TO SOUTH and it is situated in the Dragoon Mining District, COCHISE County, Arizona. This claim is 1500 feet long and 600 feet wide constituting 300 feet on each side of the centerline.

This claim runs from the location monument on the centerline on which this location notice is posted approximately 20 feet in a(n) NORTHERLY direction to the NORTH end line and 1480 feet in a(n) SOUTHERLY direction to the SOUTH end line. This claim is marked by six monuments, one at each corner and one at the center of each end line of the claim. The location monument on which this notice is posted is situated within Section 13, Township 15 SOUTH, Range 22 EAST, from the Gila and Salt River Meridian, and this claim encompasses portions of the following quarter section(s), Township(s) and Range (s) NE 1/4 of SEC 13, T. 15 S, R. 22 E, from the Gila and Salt River Meridian, Arizona.

The locality of this claim with reference to some natural object or permanent monument and additional information (if any) concerning its locality are as follows: THE NORTHEAST CORNER of the claim is located 10386 feet EAST and 4586 feet NORTH from the Northeast Corner of Section 22, T. 15 S, R. 22 E, from the Gila and Salt River Meridian, COCHISE COUNTY, AZ.

DATED AND POSTED on the ground this 17 day of MAY, 20 18.

WITNESS: Jesse Trujillo

BY: SAJ SETH JONES  
AGENT: Darling Geomatics

9040 South Rita Road, Suite 2350  
Tucson, AZ 85747

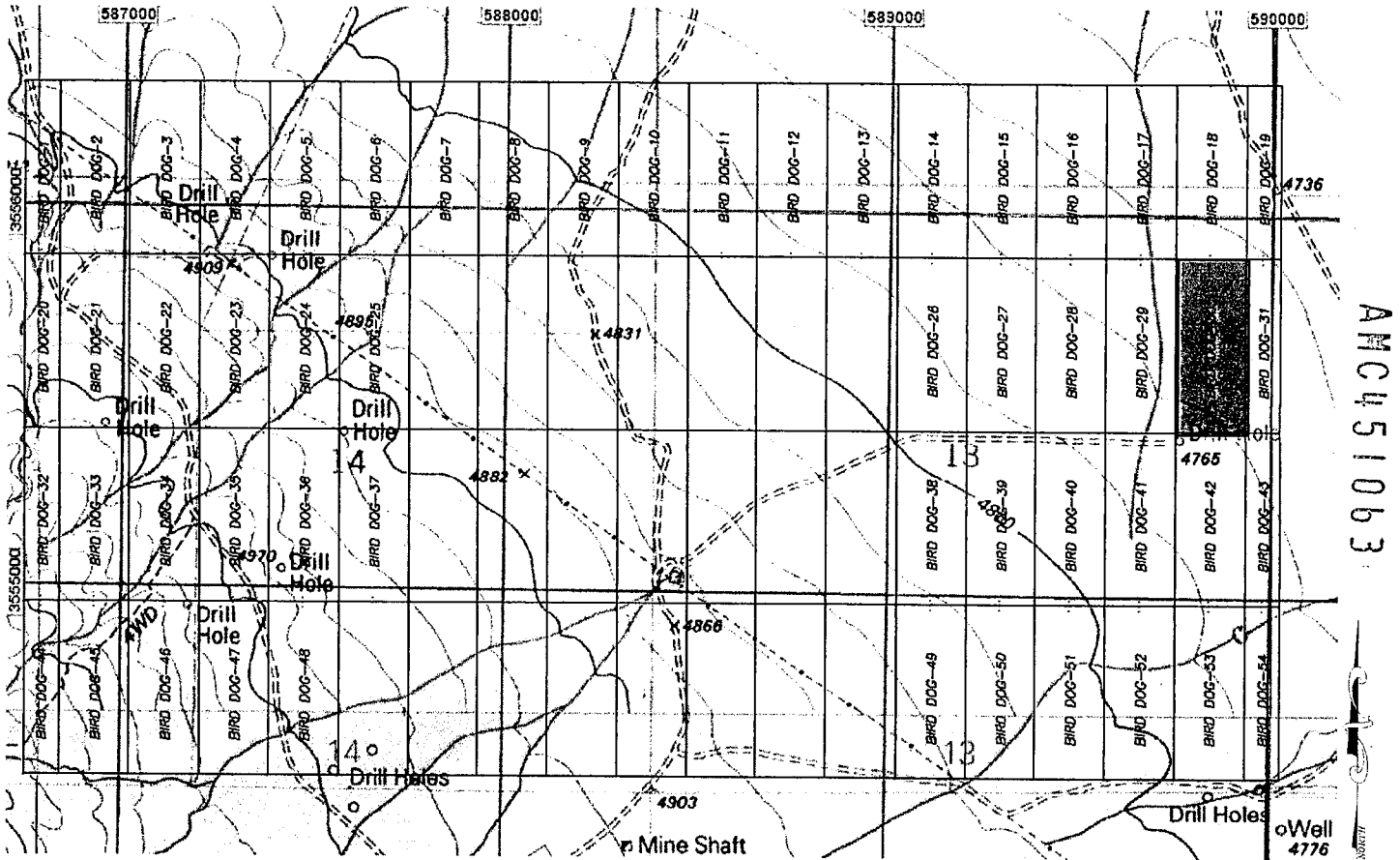
AMC451063

When Filed Return To:  
**Excelsior Mining Arizona, Inc.**  
 3048 N Seven Dash Road  
 Dagoon, AZ 85609  
 (480)888-5832

**MINING CLAIM MAP**

**SCALE: 1" = 1500'**

**LODE ( X ) PLACER ( )**



1. The above map depicts the BIRD DOG-30 mining claim, which is located within Section (s) 13 Township 15S, Range 22E, Gila and Salt River Meridian, Cochise County, Arizona.
2. The types of corner and end center monuments and location monument used are as follows: 2"X2"X5' WOOD POSTS.
3. The bearings and distances in degrees and feet between claim corners are as depicted on the map.

PHOENIX, ARIZONA

2018 JUN - 6 P 3: 15

RECEIVED  
 BLM AZ STATE OFFICE




When Filed Return To:  
**Excelsior Mining Arizona, Inc.**  
3048 N Seven Dash Road  
Dragoon, AZ 85609  
(480)888-5832

**LOCATION NOTICE FOR LODE MINING CLAIM**

NOTICE IS HEREBY GIVEN that the BIRD DOG-31 lode mining claim has been located under Notice of Intent AZA 37500

By: **Excelsior Mining Arizona, Inc.**  
3048 N Seven Dash Road  
Dragoon, AZ 85609



The general course of this claim is NORTH TO SOUTH and it is situated in the Dragoon Mining District, COCHISE County, Arizona. This claim is 1500 feet long and 300 feet wide constituting 150 feet on each side of the centerline.

This claim runs from the location monument on the centerline on which this location notice is posted approximately 20 feet in a(n) NORTHERLY direction to the NORTH end line and 1480 feet in a(n) SOUTHERLY direction to the SOUTH end line. This claim is marked by six monuments, one at each corner and one at the center of each end line of the claim. The location monument on which this notice is posted is situated within Section 13, Township 15 SOUTH, Range 22 EAST, from the Gila and Salt River Meridian, and this claim encompasses portions of the following quarter section(s), Township(s) and Range (s) NE 1/4 of SEC 13, T. 15 S, R. 22 E, & NW 1/4 of SEC 18, T. 15 S, R. 23 E, from the Gila and Salt River Meridian, Arizona.

The locality of this claim with reference to some natural object or permanent monument and additional information (if any) concerning its locality are as follows: THE NORTHEAST CORNER of the claim is located 10686 feet EAST and 4586 feet NORTH from the Northeast Corner of Section 22, T. 15 S, R. 22 E, from the Gila and Salt River Meridian, COCHISE COUNTY, AZ.

DATED AND POSTED on the ground this 17 day of MAY, 20 18.

WITNESS: [Signature]

BY: [Signature] SETH JONES  
AGENT: Darling Geomatics

9040 South Rita Road, Suite 2350  
Tucson, AZ 85747

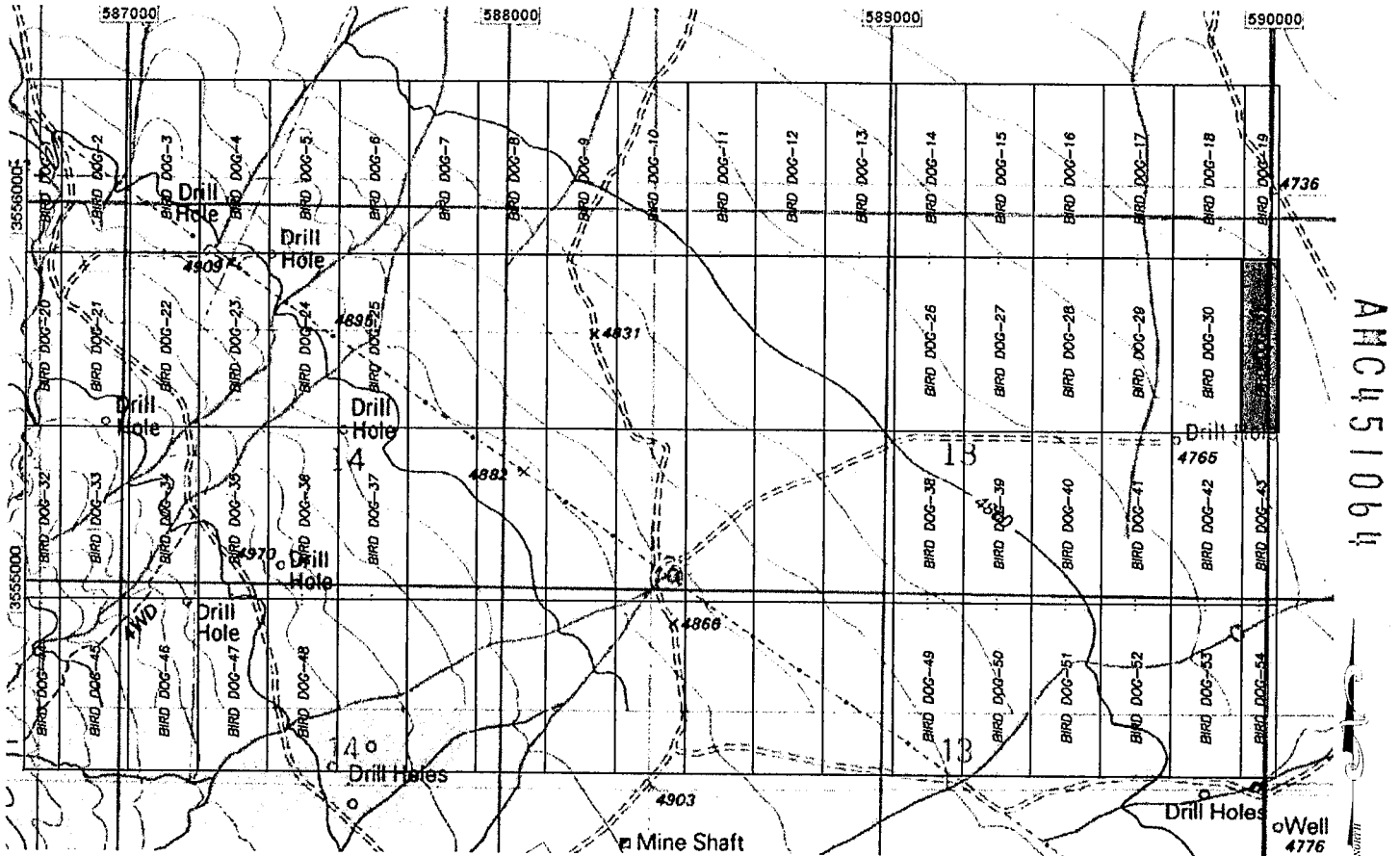
AMC451064

When Filed Return To:  
**Excelsior Mining Arizona, Inc.**  
 3048 N Seven Dash Road  
 Dagoon, AZ 85609  
 (480)888-5832

**MINING CLAIM MAP**

SCALE: 1" = 1500'

LODE ( X ) PLACER ( )



ANCU51064

1. The above map depicts the BIRD DOG-31 mining claim, which is located within Section (s) 13 Township 15S, Range 22E, & 18 Township 15S, Range 23E, Gila and Salt River Meridian, Cochise County, Arizona.
2. The types of corner and end center monuments and location monument used are as follows: 2"X2"X5' WOOD POSTS.
3. The bearings and distances in degrees and feet between claim corners are as depicted on the map.

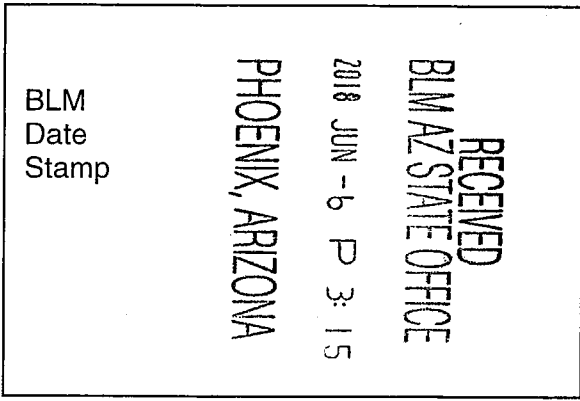
RECEIVED  
 BLM AZ STATE OFFICE  
 2018 JUN - 6 P 3:15  
 PHOENIX, ARIZONA

When Filed Return To:  
**Excelsior Mining Arizona, Inc.**  
**3048 N Seven Dash Road**  
**Dragoon, AZ 85609**  
**(480)888-5832**

**LOCATION NOTICE FOR LODE MINING CLAIM**

NOTICE IS HEREBY GIVEN that the BIRD DOG-32 lode mining claim has been located

By: **Excelsior Mining Arizona, Inc.**  
**3048 N Seven Dash Road**  
**Dragoon, AZ 85609**



The general course of this claim is SOUTH TO NORTH and it is situated in the Dragoon Mining District, COCHISE County, Arizona. This claim is 1500 feet long and 300 feet wide constituting 150 feet on each side of the centerline.

This claim runs from the location monument on the centerline on which this location notice is posted approximately 20 feet in a(n) SOUTHERLY direction to the SOUTH end line and 1480 feet in a(n) NORTHERLY direction to the NORTH end line. This claim is marked by six monuments, one at each corner and one at the center of each end line of the claim. The location monument on which this notice is posted is situated within Section 14, Township 15 SOUTH, Range 22 EAST, from the Gila and Salt River Meridian, and this claim encompasses portions of the following quarter section(s), Township(s) and Range (s) NW 1/4 & SW 1/4 of SEC 14 & NE 1/4 & SE 1/4 of SEC 15, T. 15 S, R. 22 E, from the Gila and Salt River Meridian, Arizona.

The locality of this claim with reference to some natural object or permanent monument and additional information (if any) concerning its locality are as follows: THE NORTHEAST CORNER of the claim is located 186 feet EAST and 3086 feet NORTH from the Northeast Corner of Section 22, T. 15 S, R. 22 E, from the Gila and Salt River Meridian, COCHISE COUNTY, AZ.

DATED AND POSTED on the ground this 23<sup>rd</sup> day of April, 20 18.

WITNESS: Phene Whit BY: R DeWitt

AGENT: Darling Geomatics  
9040 South Rita Road, Suite 2350  
Tucson, AZ 85747

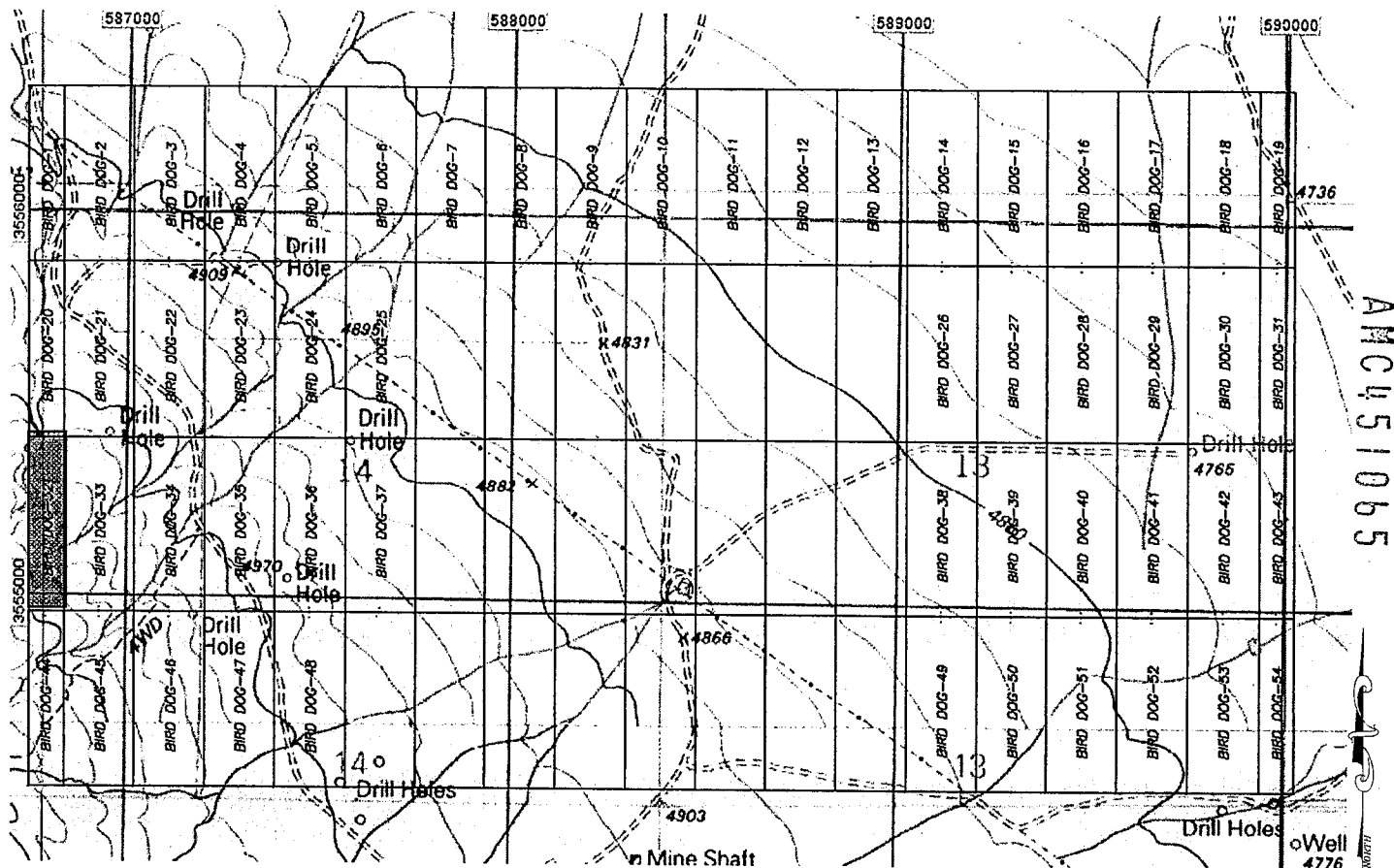
AMC451065

When Filed Return To:  
**Excelsior Mining Arizona, Inc.**  
 3048 N Seven Dash Road  
 Dagoon, AZ 85609  
 (480)888-5832

**MINING CLAIM MAP**

SCALE: 1" = 1500'

LODE ( X ) PLACER ( )



1. The above map depicts the BIRD DOG-32 mining claim, which is located within Section (s) 14 & 15 Township 15S, Range 22E, Gila and Salt River Meridian, Cochise County, Arizona.
2. The types of corner and end center monuments and location monument used are as follows: 2"X2"X5' WOOD POSTS.
3. The bearings and distances in degrees and feet between claim corners are as depicted on the map.

PHOENIX, ARIZONA

2018 JUN - 6 P 3: 16


RECEIVED  
 BLM AZ STATE OFFICE

When Filed Return To:  
**Excelsior Mining Arizona, Inc.**  
3048 N Seven Dash Road  
Dragoon, AZ 85609  
(480)888-5832

**LOCATION NOTICE FOR LODE MINING CLAIM**

NOTICE IS HEREBY GIVEN that the BIRD DOG-33 lode mining claim has been located

By: **Excelsior Mining Arizona, Inc.**  
3048 N Seven Dash Road  
Dragoon, AZ 85609



The general course of this claim is SOUTH TO NORTH and it is situated in the Dragoon Mining District, COCHISE County, Arizona. This claim is 1500 feet long and 600 feet wide constituting 300 feet on each side of the centerline.

This claim runs from the location monument on the centerline on which this location notice is posted approximately 20 feet in a(n) SOUTHERLY direction to the SOUTH end line and 1480 feet in a(n) NORTHERLY direction to the NORTH end line. This claim is marked by six monuments, one at each corner and one at the center of each end line of the claim. The location monument on which this notice is posted is situated within Section 14, Township 15 SOUTH, Range 22 EAST, from the Gila and Salt River Meridian, and this claim encompasses portions of the following quarter section(s), Township(s) and Range (s) NW 1/4 & SW 1/4 of SEC 14, T. 15 S, R. 22 E, from the Gila and Salt River Meridian, Arizona.

The locality of this claim with reference to some natural object or permanent monument and additional information (if any) concerning its locality are as follows: THE NORTHEAST CORNER of the claim is located 786 feet EAST and 3086 feet NORTH from the Northeast Corner of Section 22, T. 15 S, R. 22 E, from the Gila and Salt River Meridian, COCHISE COUNTY, AZ.

DATED AND POSTED on the ground this 23<sup>rd</sup> day of APRIL, 2018.

WITNESS: Phene White BY: R.P. Will

AGENT: Darling Geomatics

9040 South Rita Road, Suite 2350

Tucson, AZ 85747

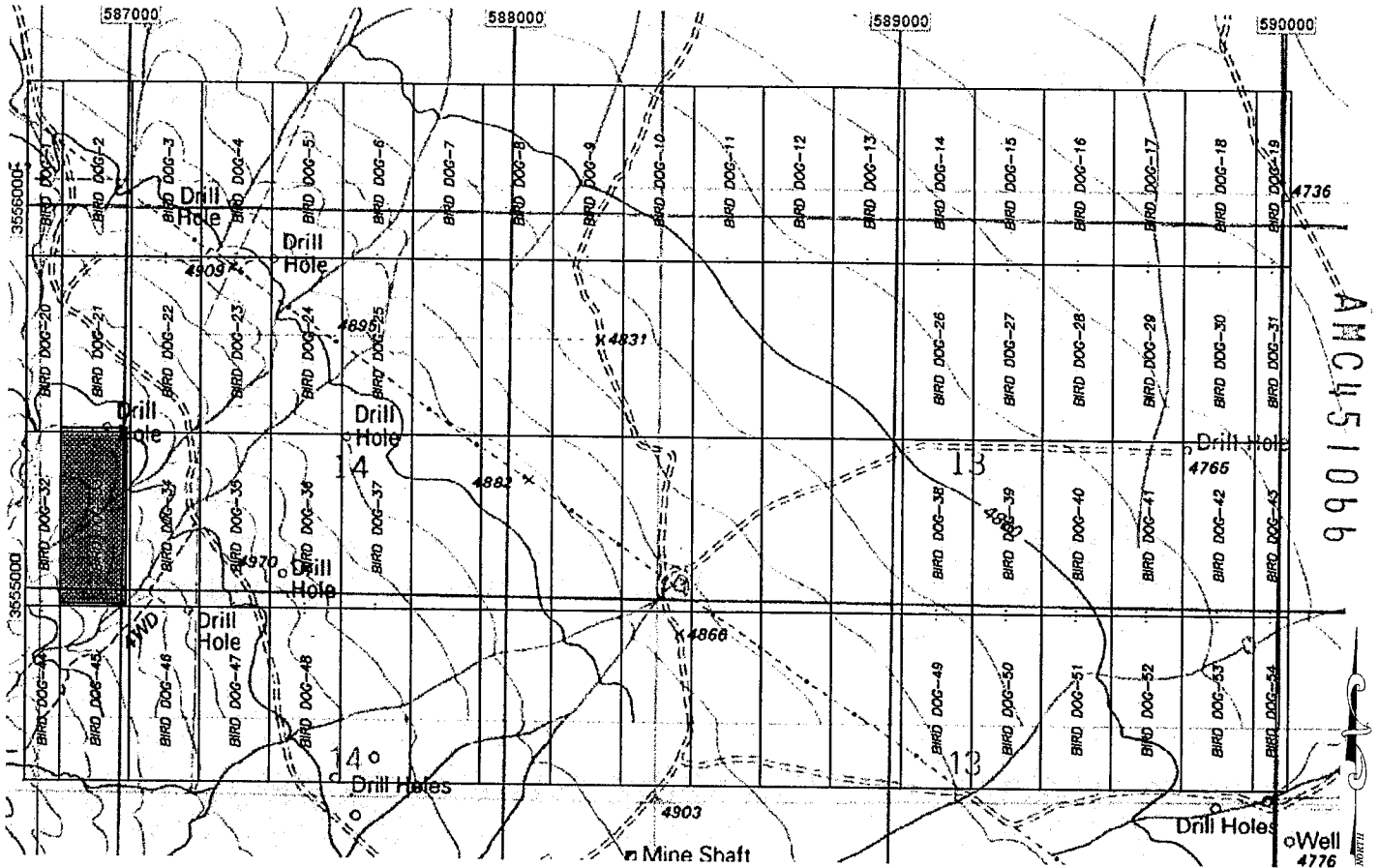
AMC451066

When Filed Return To:  
**Excelsior Mining Arizona, Inc.**  
 3048 N Seven Dash Road  
 Dragoon, AZ 85609  
 (480)888-5832

**MINING CLAIM MAP**

SCALE: 1" = 1500'

LODE ( X ) PLACER ( )



1. The above map depicts the BIRD DOG-33 mining claim, which is located within Section (s) 14 Township 15S, Range 22E, Gila and Salt River Meridian, Cochise County, Arizona.
2. The types of corner and end center monuments and location monument used are as follows: 2"X2"X5' WOOD POSTS.
3. The bearings and distances in degrees and feet between claim corners are as depicted on the map.

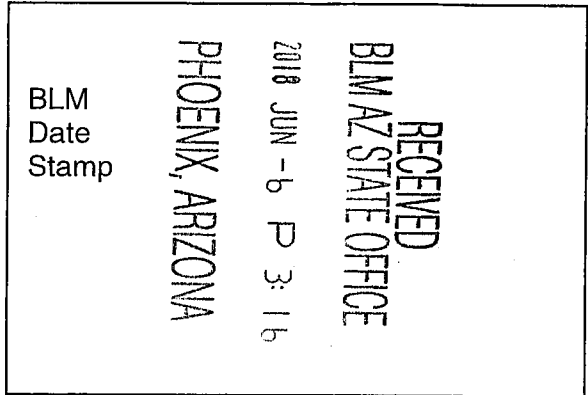
RECEIVED  
 BLM AZ STATE OFFICE  
 2018 JUN -6 P 3:16  
 PHOENIX, ARIZONA

When Filed Return To:  
**Excelsior Mining Arizona, Inc.**  
**3048 N Seven Dash Road**  
**Dragoon, AZ 85609**  
**(480)888-5832**

**LOCATION NOTICE FOR LODE MINING CLAIM**

NOTICE IS HEREBY GIVEN that the BIRD DOG-34 lode mining claim has been located

By: **Excelsior Mining Arizona, Inc.**  
**3048 N Seven Dash Road**  
**Dragoon, AZ 85609**



The general course of this claim is SOUTH TO NORTH and it is situated in the Dragoon Mining District, COCHISE County, Arizona. This claim is 1500 feet long and 600 feet wide constituting 300 feet on each side of the centerline.

This claim runs from the location monument on the centerline on which this location notice is posted approximately 20 feet in a(n) SOUTHERLY direction to the SOUTH end line and 1480 feet in a(n) NORTHERLY direction to the NORTH end line. This claim is marked by six monuments, one at each corner and one at the center of each end line of the claim. The location monument on which this notice is posted is situated within Section 14, Township 15 SOUTH, Range 22 EAST, from the Gila and Salt River Meridian, and this claim encompasses portions of the following quarter section(s), Township(s) and Range (s) NW 1/4 & SW 1/4 of SEC 14, T. 15 S, R. 22 E, from the Gila and Salt River Meridian, Arizona.

The locality of this claim with reference to some natural object or permanent monument and additional information (if any) concerning its locality are as follows: THE NORTHEAST CORNER of the claim is located 1386 feet EAST and 3086 feet NORTH from the Northeast Corner of Section 22, T. 15 S, R. 22 E, from the Gila and Salt River Meridian, COCHISE COUNTY, AZ.

DATED AND POSTED on the ground this 23<sup>RD</sup> day of APRIL, 2018.

WITNESS: [Signature]

BY: [Signature]

AGENT: Darling Geomatics  
9040 South Rita Road, Suite 2350  
Tucson, AZ 85747

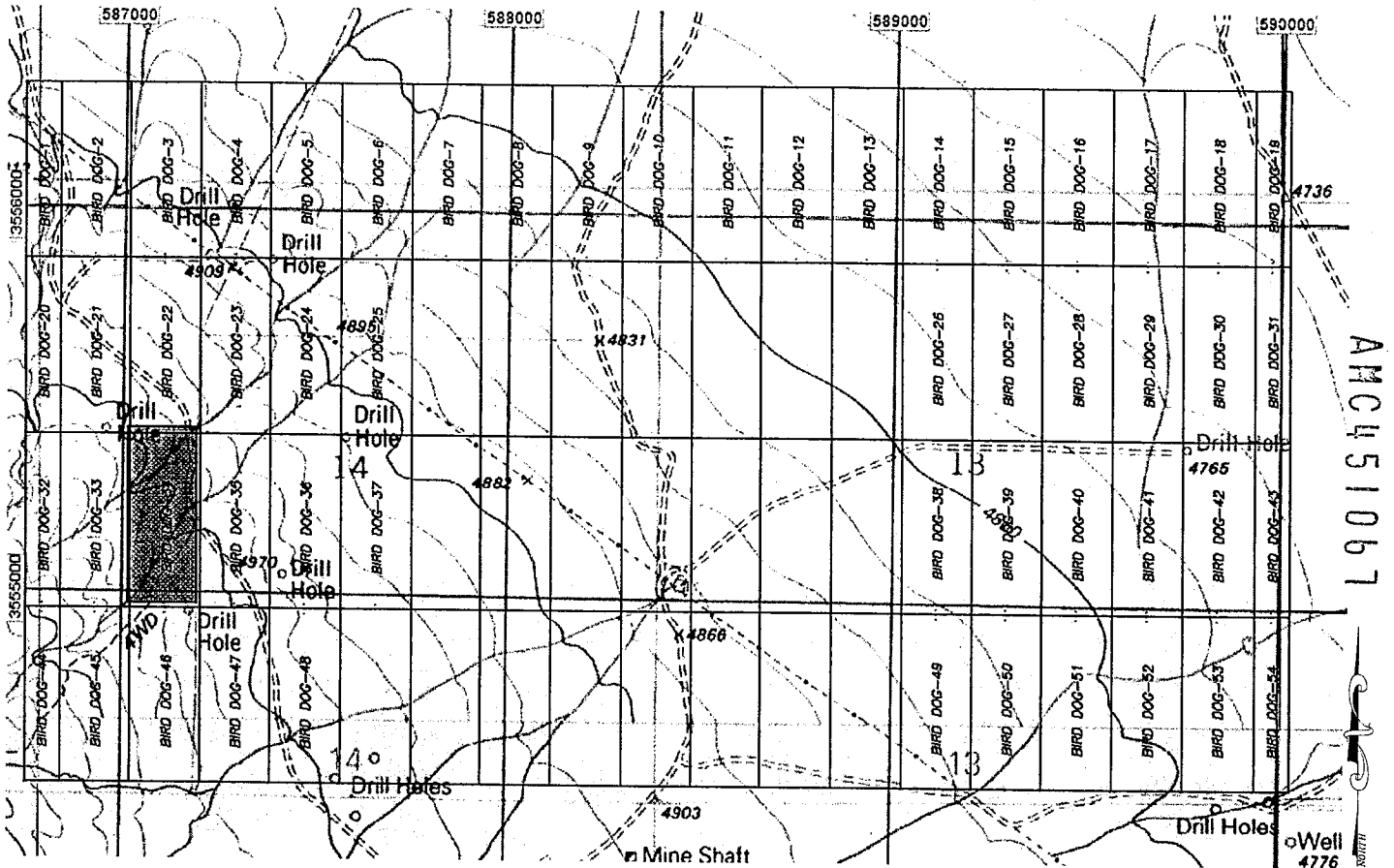
AMC451067

When Filed Return To:  
**Excelsior Mining Arizona, Inc.**  
 3048 N Seven Dash Road  
 Dragoon, AZ 85609  
 (480)888-5832

**MINING CLAIM MAP**

SCALE: 1" = 1500'

LODE ( X ) PLACER ( )



1. The above map depicts the BIRD DOG-34 mining claim, which is located within Section (s) 14 Township 15S, Range 22E, Gila and Salt River Meridian, Cochise County, Arizona.
2. The types of corner and end center monuments and location monument used are as follows: 2"X2"X5' WOOD POSTS.
3. The bearings and distances in degrees and feet between claim corners are as depicted on the map.

PHOENIX, ARIZONA

2018 JUN - 6 P 3: 16

RECEIVED  
 BLM AZ STATE OFFICE




When Filed Return To:  
**Excelsior Mining Arizona, Inc.**  
**3048 N Seven Dash Road**  
**Dragoon, AZ 85609**  
**(480)888-5832**

**LOCATION NOTICE FOR LODE MINING CLAIM**

NOTICE IS HEREBY GIVEN that the BIRD DOG-35 lode mining claim has been located

By: **Excelsior Mining Arizona, Inc.**  
**3048 N Seven Dash Road**  
**Dragoon, AZ 85609**



The general course of this claim is SOUTH TO NORTH and it is situated in the Dragoon Mining District, COCHISE County, Arizona. This claim is 1500 feet long and 600 feet wide constituting 300 feet on each side of the centerline.

This claim runs from the location monument on the centerline on which this location notice is posted approximately 20 feet in a(n) SOUTHERLY direction to the SOUTH end line and 1480 feet in a(n) NORTHERLY direction to the NORTH end line. This claim is marked by six monuments, one at each corner and one at the center of each end line of the claim. The location monument on which this notice is posted is situated within Section 14, Township 15 SOUTH, Range 22 EAST, from the Gila and Salt River Meridian, and this claim encompasses portions of the following quarter section(s), Township(s) and Range (s) NW 1/4 & SW 1/4 of SEC 14, T. 15 S, R. 22 E, from the Gila and Salt River Meridian, Arizona.

The locality of this claim with reference to some natural object or permanent monument and additional information (if any) concerning its locality are as follows: THE NORTHEAST CORNER of the claim is located 1986 feet EAST and 3086 feet NORTH from the Northeast Corner of Section 22, T. 15 S, R. 22 E, from the Gila and Salt River Meridian, COCHISE COUNTY, AZ.

DATED AND POSTED on the ground this 23<sup>RD</sup> day of APRIL, 20 18.

WITNESS: [Signature] BY: [Signature]

AGENT: Darling Geomatics  
9040 South Rita Road, Suite 2350  
Tucson, AZ 85747

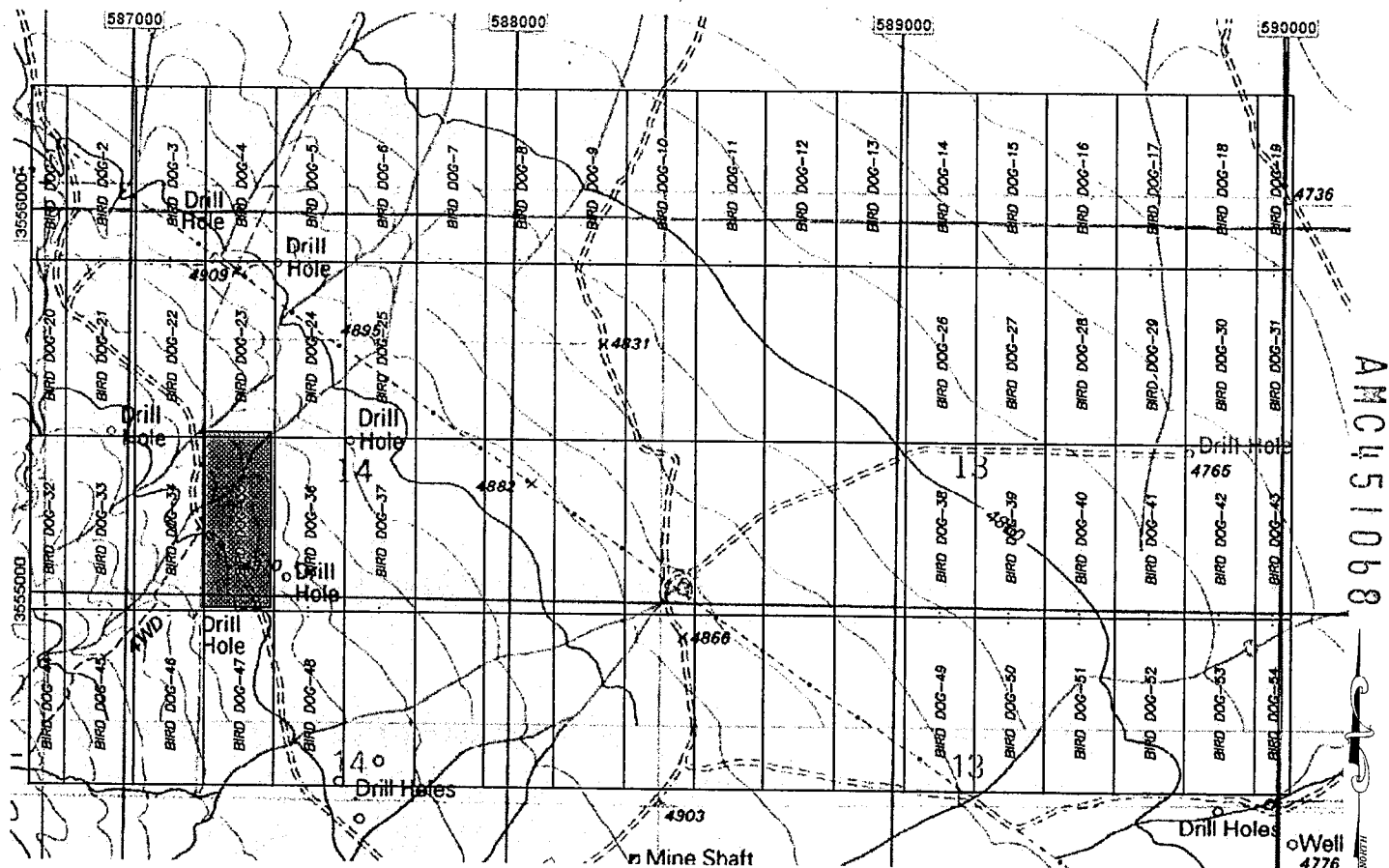
AMC451068

When Filed Return To:  
**Excelsior Mining Arizona, Inc.**  
 3048 N Seven Dash Road  
 Dragoon, AZ 85609  
 (480)888-5832

**MINING CLAIM MAP**

SCALE: 1" = 1500'

LODE ( X ) PLACER ( )



1. The above map depicts the BIRD DOG-35 mining claim, which is located within Section (s) 14 Township 15S, Range 22E, Gila and Salt River Meridian, Cochise County, Arizona.
2. The types of corner and end center monuments and location monument used are as follows: 2"X2"X5' WOOD POSTS.
3. The bearings and distances in degrees and feet between claim corners are as depicted on the map.

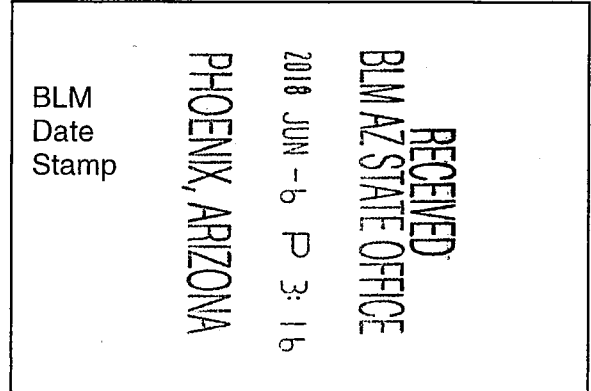
RECEIVED  
 BLM AZ STATE OFFICE  
 2018 JUN -6 P 3:16  
 PHOENIX, ARIZONA

When Filed Return To:  
**Excelsior Mining Arizona, Inc.**  
3048 N Seven Dash Road  
Dragoon, AZ 85609  
(480)888-5832

**LOCATION NOTICE FOR LODGE MINING CLAIM**

NOTICE IS HEREBY GIVEN that the BIRD DOG-36 lode mining claim has been located

By: **Excelsior Mining Arizona, Inc.**  
3048 N Seven Dash Road  
Dragoon, AZ 85609



The general course of this claim is SOUTH TO NORTH and it is situated in the Dragoon Mining District, COCHISE County, Arizona. This claim is 1500 feet long and 600 feet wide constituting 300 feet on each side of the centerline.

This claim runs from the location monument on the centerline on which this location notice is posted approximately 20 feet in a(n) SOUTHERLY direction to the SOUTH end line and 1480 feet in a(n) NORTHERLY direction to the NORTH end line. This claim is marked by six monuments, one at each corner and one at the center of each end line of the claim. The location monument on which this notice is posted is situated within Section 14, Township 15 SOUTH, Range 22 EAST, from the Gila and Salt River Meridian, and this claim encompasses portions of the following quarter section(s), Township(s) and Range (s) NW 1/4 & SW 1/4 of SEC 14, T. 15 S, R. 22 E, from the Gila and Salt River Meridian, Arizona.

The locality of this claim with reference to some natural object or permanent monument and additional information (if any) concerning its locality are as follows: THE NORTHEAST CORNER of the claim is located 2586 feet EAST and 3086 feet NORTH from the Northeast Corner of Section 22, T. 15 S, R. 22 E, from the Gila and Salt River Meridian, COCHISE COUNTY, AZ.

DATED AND POSTED on the ground this 23<sup>RD</sup> day of APRIL, 20 18.

WITNESS: Alane White BY: RQP White

AGENT: Darling Geomatics  
9040 South Rita Road, Suite 2350  
Tucson, AZ 85747

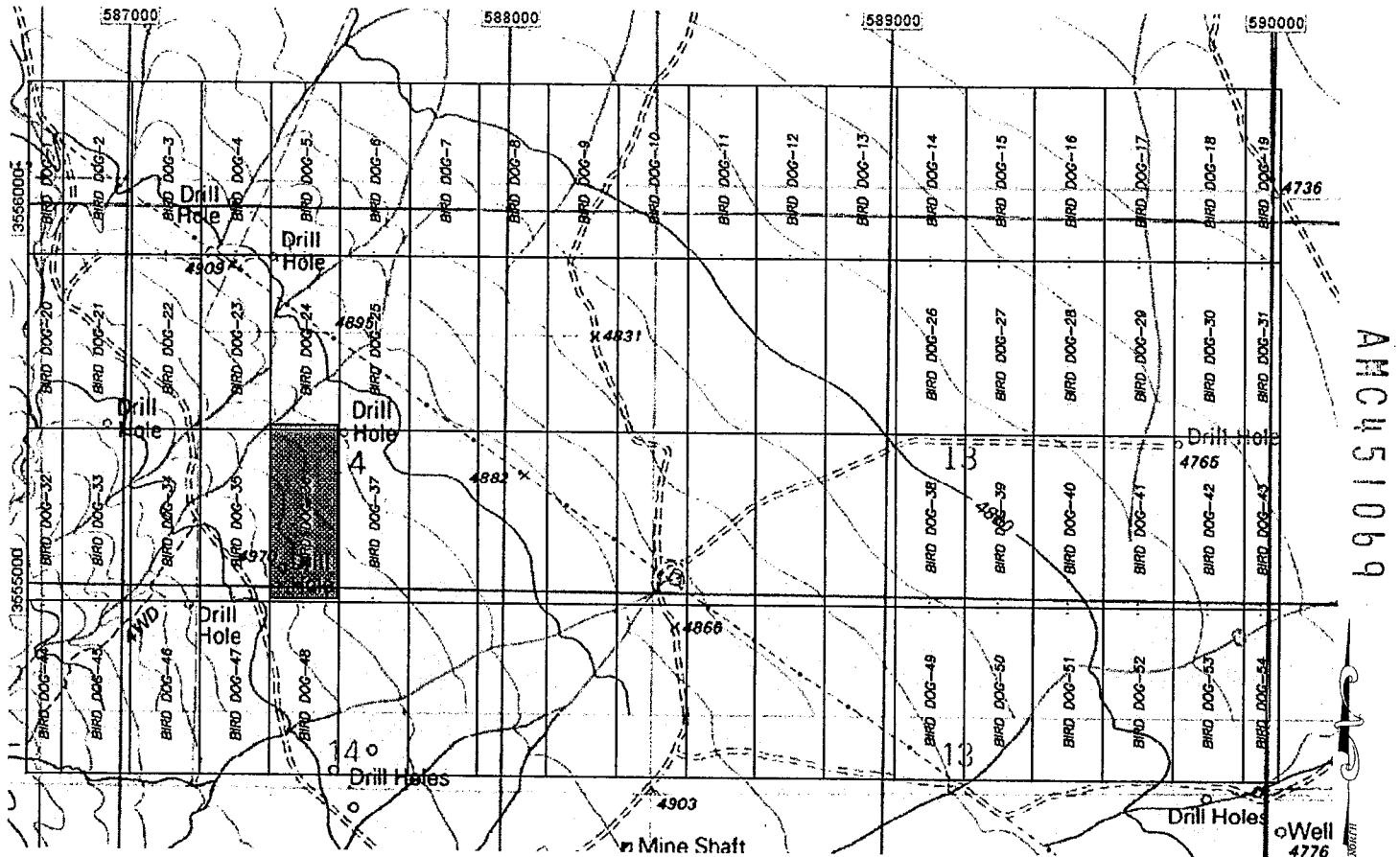
AMC451069

When Filed Return To:  
**Excelsior Mining Arizona, Inc.**  
 3048 N Seven Dash Road  
 Dragoon, AZ 85609  
 (480)888-5832

**MINING CLAIM MAP**

**SCALE: 1" = 1500'**

**LODE ( X ) PLACER ( )**



1. The above map depicts the BIRD DOG-36 mining claim, which is located within Section (s) 14 Township 15S, Range 22E, Gila and Salt River Meridian, Cochise County, Arizona.
2. The types of corner and end center monuments and location monument used are as follows: 2"X2"X5' WOOD POSTS.
3. The bearings and distances in degrees and feet between claim corners are as depicted on the map.

PHOENIX, ARIZONA

2018 JUN - 6 P 3: 16

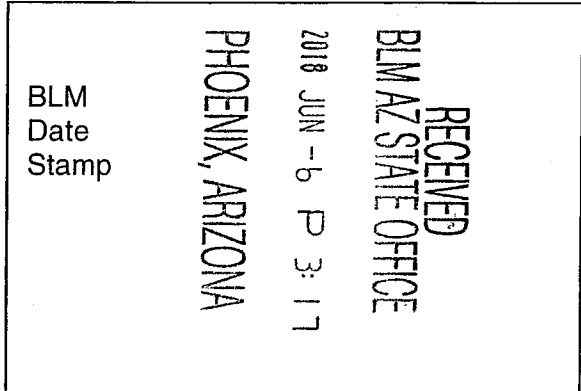
RECEIVED  
 BLM AZ STATE OFFICE

When Filed Return To:  
**Excelsior Mining Arizona, Inc.**  
3048 N Seven Dash Road  
Dragoon, AZ 85609  
(480)888-5832

**LOCATION NOTICE FOR LODE MINING CLAIM**

NOTICE IS HEREBY GIVEN that the BIRD DOG-37 lode mining claim has been located under Notice of Intent AZA 37500

By: **Excelsior Mining Arizona, Inc.**  
3048 N Seven Dash Road  
Dragoon, AZ 85609



The general course of this claim is SOUTH TO NORTH and it is situated in the Dragoon Mining District, COCHISE County, Arizona. This claim is 1500 feet long and 600 feet wide constituting 300 feet on each side of the centerline.

This claim runs from the location monument on the centerline on which this location notice is posted approximately 20 feet in a(n) SOUTHERLY direction to the SOUTH end line and 1480 feet in a(n) NORTHERLY direction to the NORTH end line. This claim is marked by six monuments, one at each corner and one at the center of each end line of the claim. The location monument on which this notice is posted is situated within Section 14, Township 15 SOUTH, Range 22 EAST, from the Gila and Salt River Meridian, and this claim encompasses portions of the following quarter section(s), Township(s) and Range (s) NW 1/4, NE 1/4, SW 1/4 & SE 1/4 of SEC 14, T. 15 S, R. 22 E, from the Gila and Salt River Meridian, Arizona.

The locality of this claim with reference to some natural object or permanent monument and additional information (if any) concerning its locality are as follows: THE NORTHEAST CORNER of the claim is located 3186 feet EAST and 3086 feet NORTH from the Northeast Corner of Section 22, T. 15 S, R. 22 E, from the Gila and Salt River Meridian, COCHISE COUNTY, AZ.

DATED AND POSTED on the ground this 18 day of MAY, 20 18.

WITNESS: [Signature] BY: [Signature]

AGENT: Darling Geomatics  
9040 South Rita Road, Suite 2350  
Tucson, AZ 85747

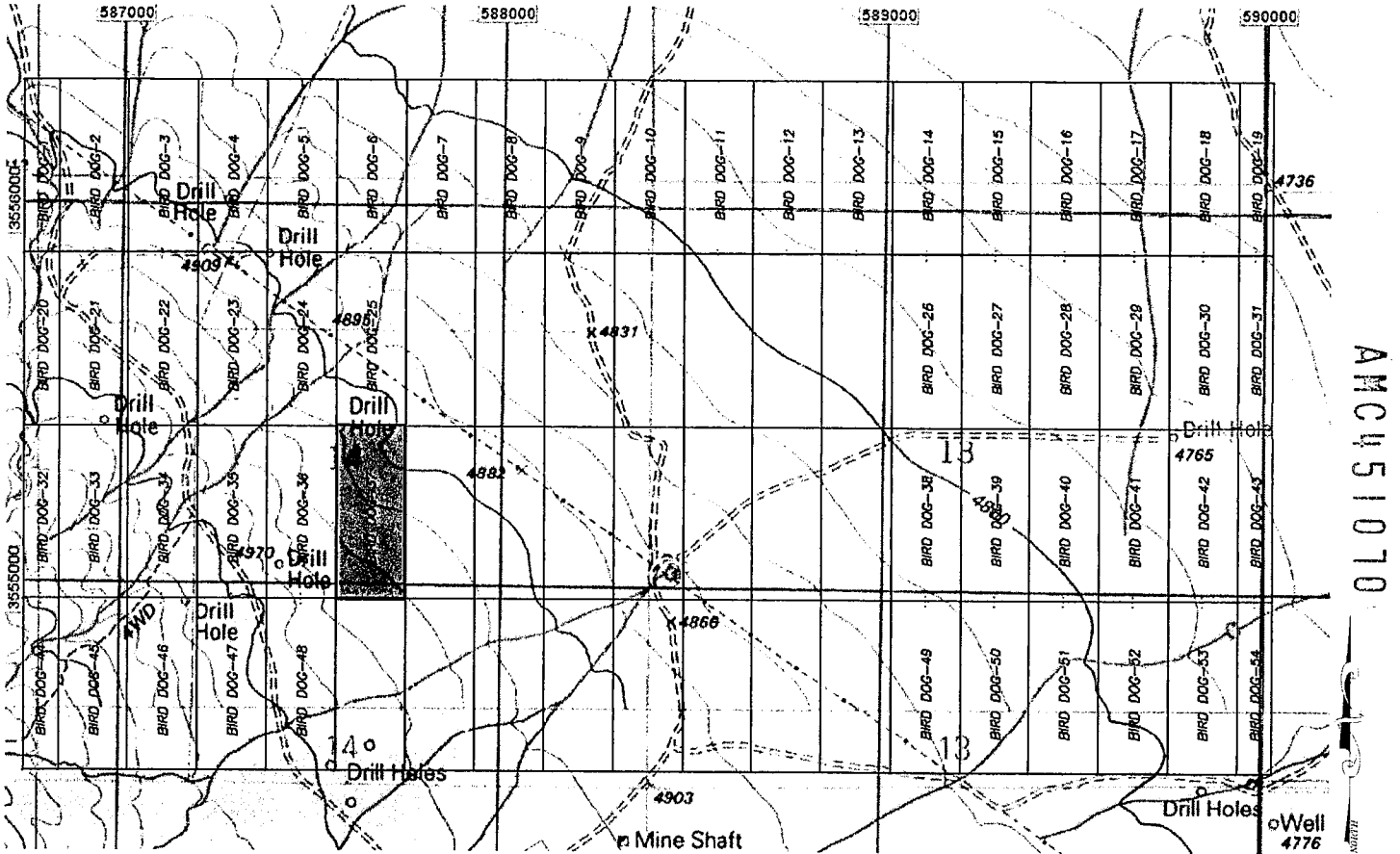
AMC451070

When Filed Return To:  
**Excelsior Mining Arizona, Inc.**  
**3048 N Seven Dash Road**  
**Dragoon, AZ 85609**  
**(480)888-5832**

**MINING CLAIM MAP**

**SCALE: 1" = 1500'**

**LODE ( X ) PLACER ( )**



1. The above map depicts the BIRD DOG-37 mining claim, which is located within Section (s) 14 Township 15S, Range 22E, Gila and Salt River Meridian, Cochise County, Arizona.
2. The types of corner and end center monuments and location monument used are as follows: 2"X2"X5' WOOD POSTS.
3. The bearings and distances in degrees and feet between claim corners are as depicted on the map.

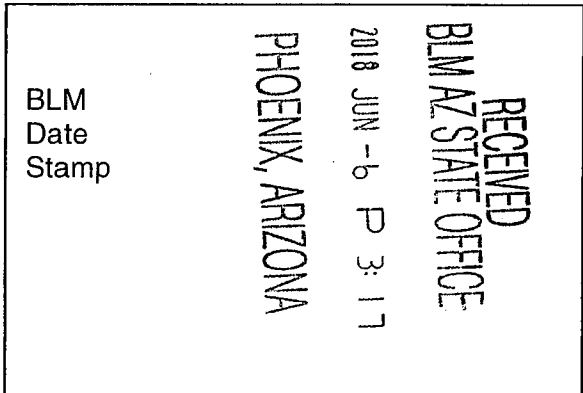
RECEIVED  
 BLM AZ STATE OFFICE  
 2018 JUN -6 P 3: 17  
 PHOENIX, ARIZONA

When Filed Return To:  
**Excelsior Mining Arizona, Inc.**  
**3048 N Seven Dash Road**  
**Dragoon, AZ 85609**  
**(480)888-5832**

**LOCATION NOTICE FOR LODE MINING CLAIM**

NOTICE IS HEREBY GIVEN that the BIRD DOG-38 lode mining claim has been located under Notice of Intent AZA 37500

By: **Excelsior Mining Arizona, Inc.**  
**3048 N Seven Dash Road**  
**Dragoon, AZ 85609**



The general course of this claim is SOUTH TO NORTH and it is situated in the Dragoon Mining District, COCHISE County, Arizona. This claim is 1500 feet long and 600 feet wide constituting 300 feet on each side of the centerline.

This claim runs from the location monument on the centerline on which this location notice is posted approximately 20 feet in a(n) SOUTHERLY direction to the SOUTH end line and 1480 feet in a(n) NORTHERLY direction to the NORTH end line. This claim is marked by six monuments, one at each corner and one at the center of each end line of the claim. The location monument on which this notice is posted is situated within Section 13, Township 15 SOUTH, Range 22 EAST, from the Gila and Salt River Meridian, and this claim encompasses portions of the following quarter section(s), Township(s) and Range (s) NW 1/4, NE 1/4, SW 1/4 & SE 1/4 of SEC 13, T. 15 S, R. 22 E, from the Gila and Salt River Meridian, Arizona.

The locality of this claim with reference to some natural object or permanent monument and additional information (if any) concerning its locality are as follows: THE NORTHEAST CORNER of the claim is located 7986 feet EAST and 3086 feet NORTH from the Northeast Corner of Section 22, T. 15 S, R. 22 E, from the Gila and Salt River Meridian, COCHISE COUNTY, AZ.

DATED AND POSTED on the ground this 18 day of MAY, 20 18.

WITNESS: John Smith BY: Rob Will

AGENT: Darling Geomatics  
9040 South Rita Road, Suite 2350  
Tucson, AZ 85747

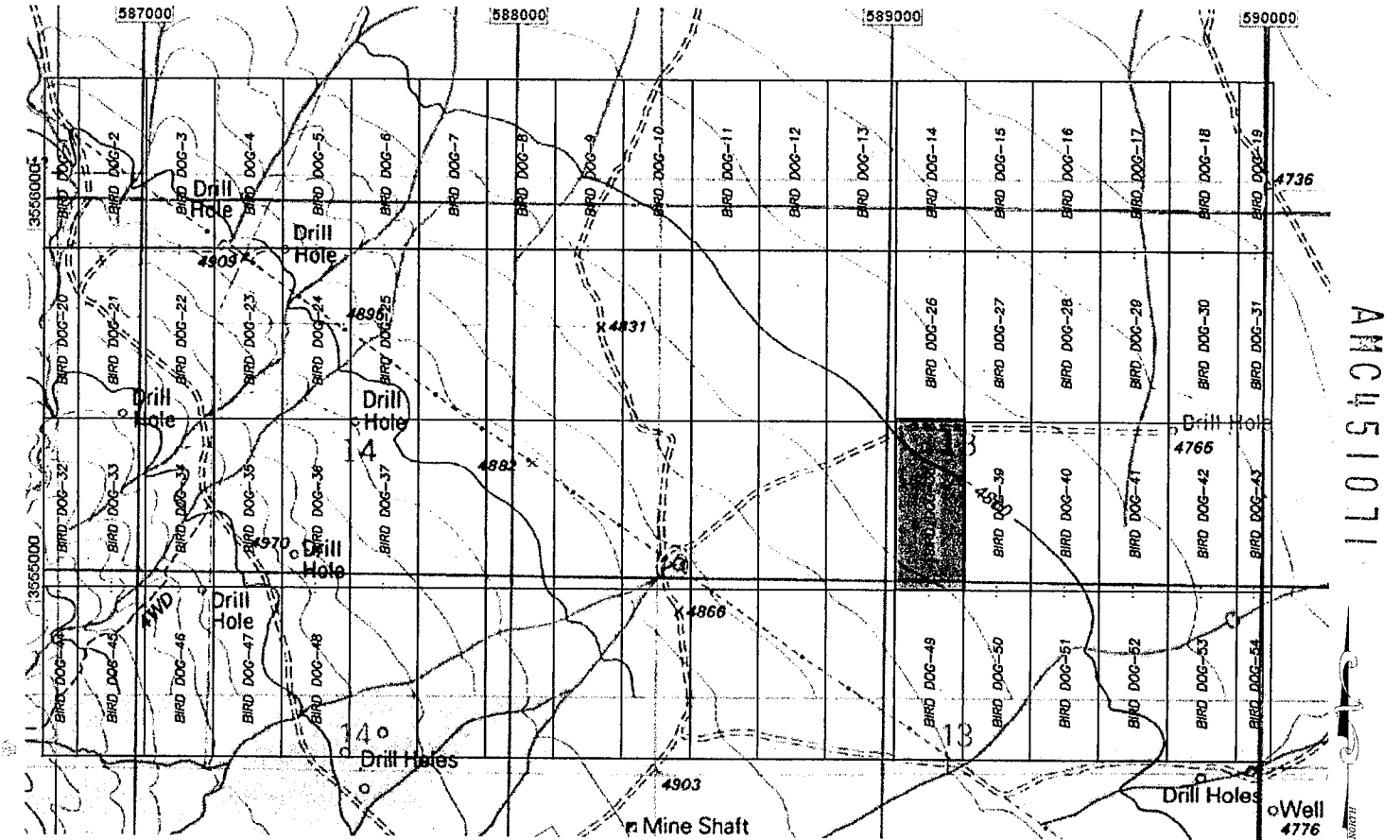
AMC451071

When Filed Return To:  
**Excelsior Mining Arizona, Inc.**  
**3048 N Seven Dash Road**  
**Dragoon, AZ 85609**  
**(480)888-5832**

**MINING CLAIM MAP**

**SCALE: 1" = 1500'**

**LODE ( X ) PLACER ( )**



1. The above map depicts the BIRD DOG-38 mining claim, which is located within Section (s) 13 Township 15S, Range 22E, Gila and Salt River Meridian, Cochise County, Arizona.
2. The types of corner and end center monuments and location monument used are as follows: 2"X2"X5' WOOD POSTS.
3. The bearings and distances in degrees and feet between claim corners are as depicted on the map.

PHOENIX, ARIZONA

2018 JUN - 6 P 3: 17

RECEIVED  
 BLM AZ STATE OFFICE

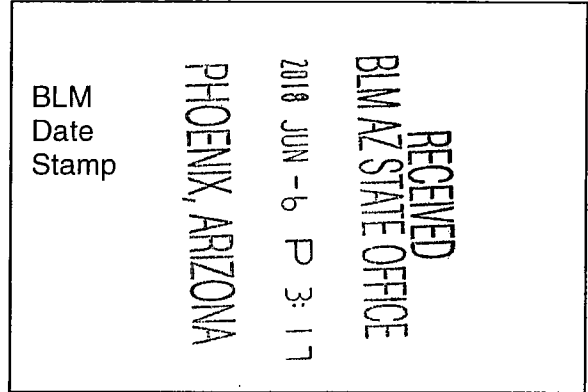


When Filed Return To:  
**Excelsior Mining Arizona, Inc.**  
**3048 N Seven Dash Road**  
**Dragoon, AZ 85609**  
**(480)888-5832**

**LOCATION NOTICE FOR LODE MINING CLAIM**

NOTICE IS HEREBY GIVEN that the BIRD DOG-39 lode mining claim has been located under Notice of Intent AZA 37500

By: **Excelsior Mining Arizona, Inc.**  
**3048 N Seven Dash Road**  
**Dragoon, AZ 85609**



The general course of this claim is SOUTH TO NORTH and it is situated in the Dragoon Mining District, COCHISE County, Arizona. This claim is 1500 feet long and 600 feet wide constituting 300 feet on each side of the centerline.

This claim runs from the location monument on the centerline on which this location notice is posted approximately 20 feet in a(n) SOUTHERLY direction to the SOUTH end line and 1480 feet in a(n) NORTHERLY direction to the NORTH end line. This claim is marked by six monuments, one at each corner and one at the center of each end line of the claim. The location monument on which this notice is posted is situated within Section 13, Township 15 SOUTH, Range 22 EAST, from the Gila and Salt River Meridian, and this claim encompasses portions of the following quarter section(s), Township(s) and Range (s) NE 1/4 & SE 1/4 of SEC 13, T. 15 S, R. 22 E, from the Gila and Salt River Meridian, Arizona.

The locality of this claim with reference to some natural object or permanent monument and additional information (if any) concerning its locality are as follows: THE NORTHEAST CORNER of the claim is located 8586 feet EAST and 3086 feet NORTH from the Northeast Corner of Section 22, T. 15 S, R. 22 E, from the Gila and Salt River Meridian, COCHISE COUNTY, AZ.

DATED AND POSTED on the ground this 17 day of MAY, 20 18.

WITNESS: Alvin [Signature]

BY: [Signature]

AGENT: Darling Geomatics  
9040 South Rita Road, Suite 2350  
Tucson, AZ 85747

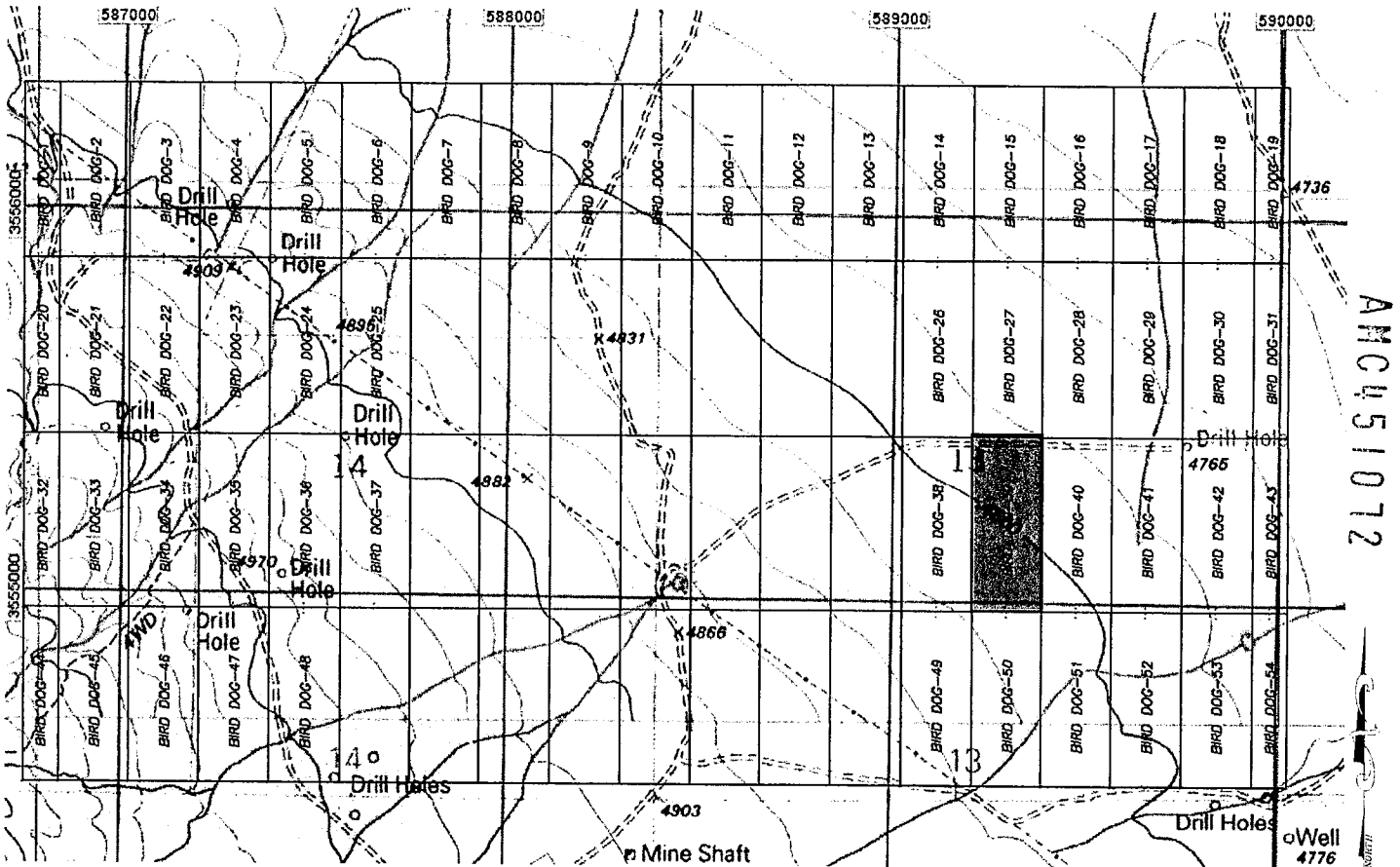
AMC451072

When Filed Return To:  
**Excelsior Mining Arizona, Inc.**  
 3048 N Seven Dash Road  
 Dragoon, AZ 85609  
 (480)888-5832

**MINING CLAIM MAP**

SCALE: 1" = 1500'

LODE ( X ) PLACER ( )



1. The above map depicts the BIRD DOG-39 mining claim, which is located within Section (s) 13 Township 15S, Range 22E, Gila and Salt River Meridian, Cochise County, Arizona.
2. The types of corner and end center monuments and location monument used are as follows: 2"X2"X5' WOOD POSTS.
3. The bearings and distances in degrees and feet between claim corners are as depicted on the map.

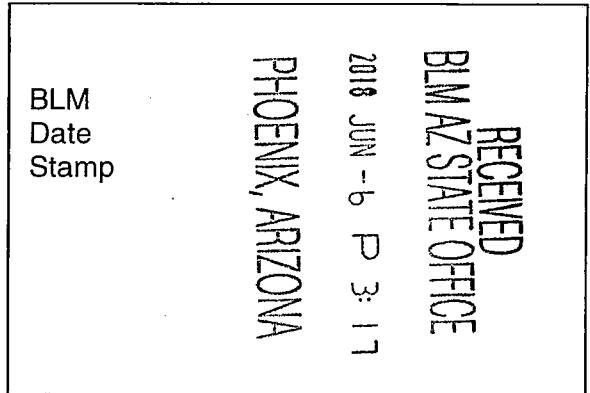
PHOENIX, ARIZONA  
 2018 JUN - 6 P 3: 17  
 RECEIVED  
 BLM AZ STATE OFFICE

When Filed Return To:  
**Excelsior Mining Arizona, Inc.**  
**3048 N Seven Dash Road**  
**Dragoon, AZ 85609**  
**(480)888-5832**

**LOCATION NOTICE FOR LODE MINING CLAIM**

NOTICE IS HEREBY GIVEN that the BIRD DOG-40 lode mining claim has been located under Notice of Intent AZA 37500

By: **Excelsior Mining Arizona, Inc.**  
**3048 N Seven Dash Road**  
**Dragoon, AZ 85609**



The general course of this claim is SOUTH TO NORTH and it is situated in the Dragoon Mining District, COCHISE County, Arizona. This claim is 1500 feet long and 600 feet wide constituting 300 feet on each side of the centerline.

This claim runs from the location monument on the centerline on which this location notice is posted approximately 20 feet in a(n) SOUTHERLY direction to the SOUTH end line and 1480 feet in a(n) NORTHERLY direction to the NORTH end line. This claim is marked by six monuments, one at each corner and one at the center of each end line of the claim. The location monument on which this notice is posted is situated within Section 13, Township 15 SOUTH, Range 22 EAST, from the Gila and Salt River Meridian, and this claim encompasses portions of the following quarter section(s), Township(s) and Range (s) NE 1/4 & SE 1/4 of SEC 13, T. 15 S, R. 22 E, from the Gila and Salt River Meridian, Arizona.

The locality of this claim with reference to some natural object or permanent monument and additional information (if any) concerning its locality are as follows: THE NORTHEAST CORNER of the claim is located 9186 feet EAST and 3086 feet NORTH from the Northeast Corner of Section 22, T. 15 S, R. 22 E, from the Gila and Salt River Meridian, COCHISE COUNTY, AZ.

DATED AND POSTED on the ground this 17 day of MAY, 20 18.

WITNESS: [Signature] BY: [Signature]

AGENT: Darling Geomatics

9040 South Rita Road, Suite 2350

Tucson, AZ 85747

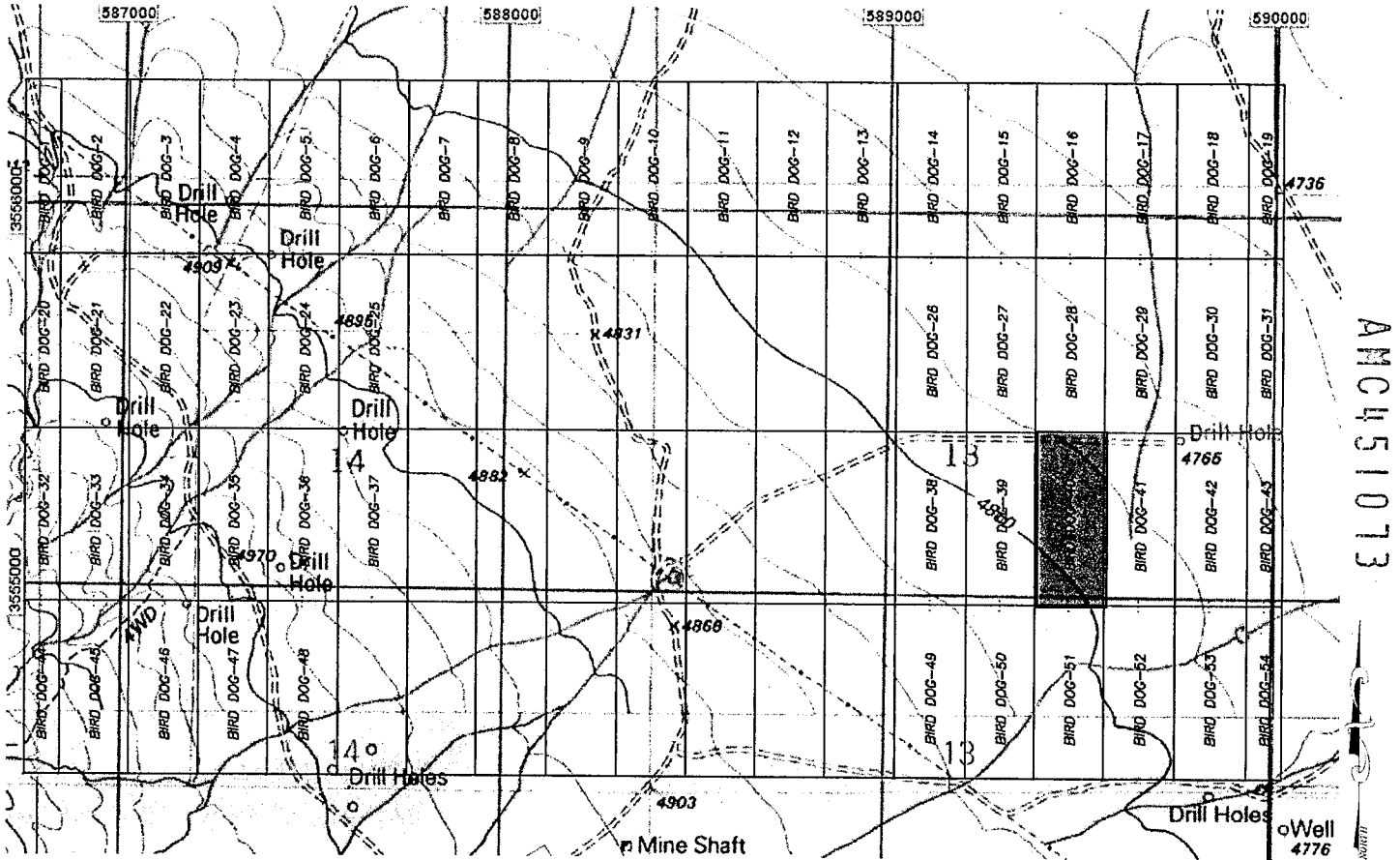
AMC451073

When Filed Return To:  
**Excelsior Mining Arizona, Inc.**  
 3048 N Seven Dash Road  
 Dragoon, AZ 85609  
 (480)888-5832

**MINING CLAIM MAP**

SCALE: 1" = 1500'

LODE (X) PLACER ( )



1. The above map depicts the BIRD DOG-40 mining claim, which is located within Section (s) 13 Township 15S, Range 22E, Gila and Salt River Meridian, Cochise County, Arizona.
2. The types of corner and end center monuments and location monument used are as follows: 2"X2"X5' WOOD POSTS.
3. The bearings and distances in degrees and feet between claim corners are as depicted on the map.

PHOENIX, ARIZONA

2018 JUN - 6 P 3: 17

BLM AZ STATE OFFICE

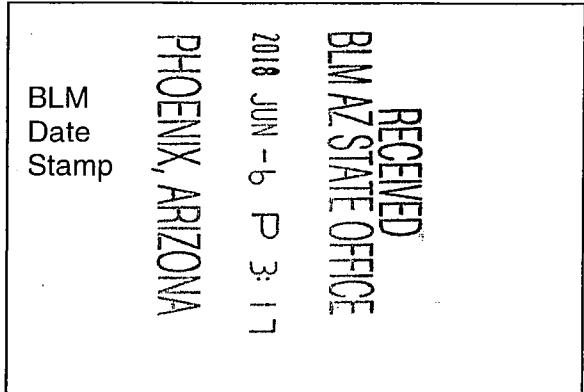
RECEIVED

When Filed Return To:  
**Excelsior Mining Arizona, Inc.**  
**3048 N Seven Dash Road**  
**Dragoon, AZ 85609**  
**(480)888-5832**

**LOCATION NOTICE FOR LODE MINING CLAIM**

NOTICE IS HEREBY GIVEN that the BIRD DOG-41 lode mining claim has been located under Notice of Intent AZA 37500

By: **Excelsior Mining Arizona, Inc.**  
**3048 N Seven Dash Road**  
**Dragoon, AZ 85609**



The general course of this claim is SOUTH TO NORTH and it is situated in the Dragoon Mining District, COCHISE County, Arizona. This claim is 1500 feet long and 600 feet wide constituting 300 feet on each side of the centerline.

This claim runs from the location monument on the centerline on which this location notice is posted approximately 20 feet in a(n) SOUTHERLY direction to the SOUTH end line and 1480 feet in a(n) NORTHERLY direction to the NORTH end line. This claim is marked by six monuments, one at each corner and one at the center of each end line of the claim. The location monument on which this notice is posted is situated within Section 13, Township 15 SOUTH, Range 22 EAST, from the Gila and Salt River Meridian, and this claim encompasses portions of the following quarter section(s), Township(s) and Range (s) NE 1/4 & SE 1/4 of SEC 13, T. 15 S, R. 22 E, from the Gila and Salt River Meridian, Arizona.

The locality of this claim with reference to some natural object or permanent monument and additional information (if any) concerning its locality are as follows: THE NORTHEAST CORNER of the claim is located 9786 feet EAST and 3086 feet NORTH from the Northeast Corner of Section 22, T. 15 S, R. 22 E, from the Gila and Salt River Meridian, COCHISE COUNTY, AZ.

DATED AND POSTED on the ground this 17 day of MAY, 20 18.

WITNESS: [Signature] BY: [Signature]

AGENT: Darling Geomatics  
9040 South Rita Road, Suite 2350  
Tucson, AZ 85747

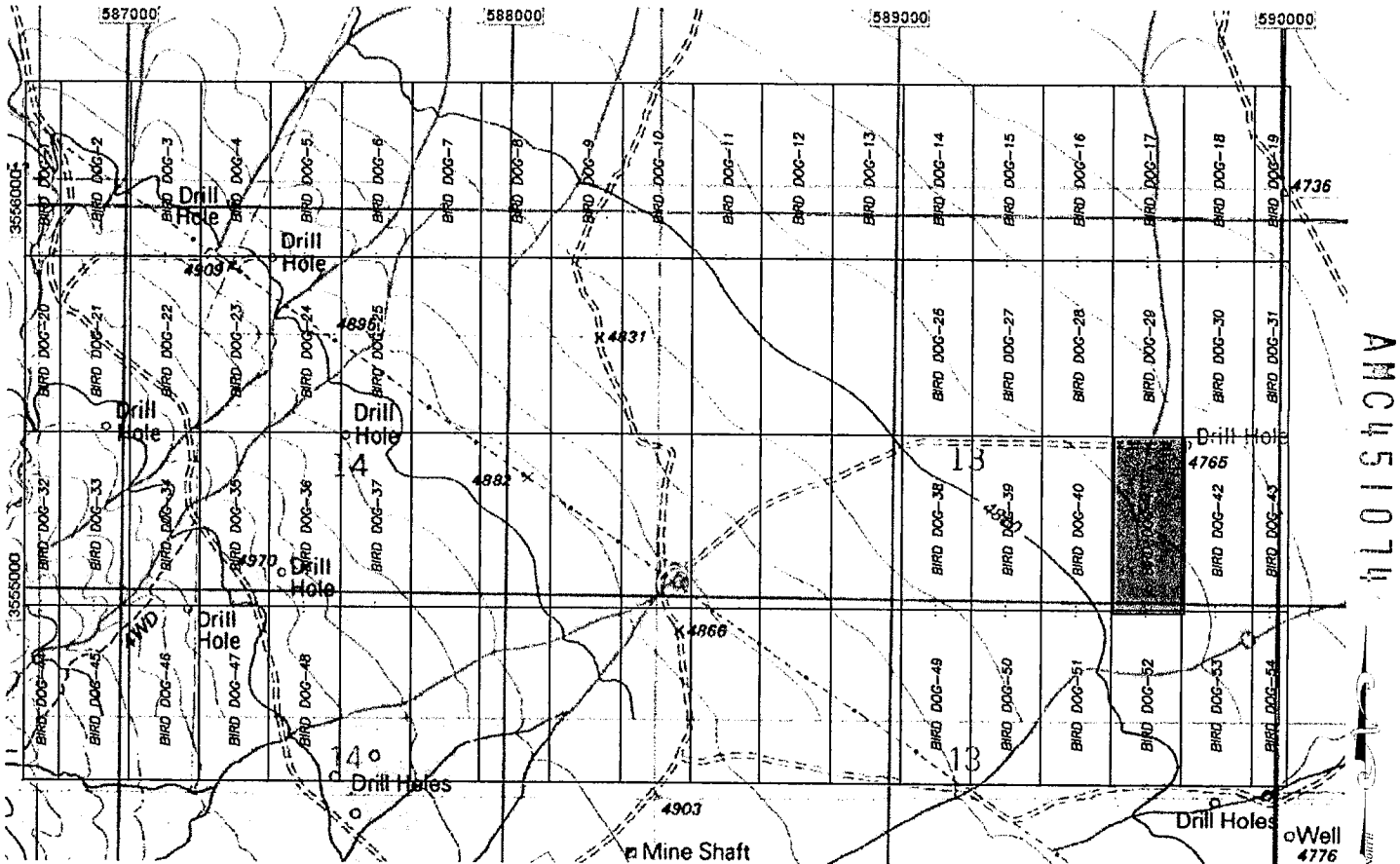
AMC451074

When Filed Return To:  
**Excelsior Mining Arizona, Inc.**  
**3048 N Seven Dash Road**  
**Dragoon, AZ 85609**  
**(480)888-5832**

**MINING CLAIM MAP**

**SCALE: 1" = 1500'**

**LODE (X) PLACER ( )**



ANC451074

1. The above map depicts the BIRD DOG-41 mining claim, which is located within Section (s) 13 Township 15S, Range 22E, Gila and Salt River Meridian, Cochise County, Arizona.
2. The types of corner and end center monuments and location monument used are as follows: 2"X2"X5' WOOD POSTS.
3. The bearings and distances in degrees and feet between claim corners are as depicted on the map.

PHOENIX, ARIZONA

2018 JUN - 6 P 3: 17

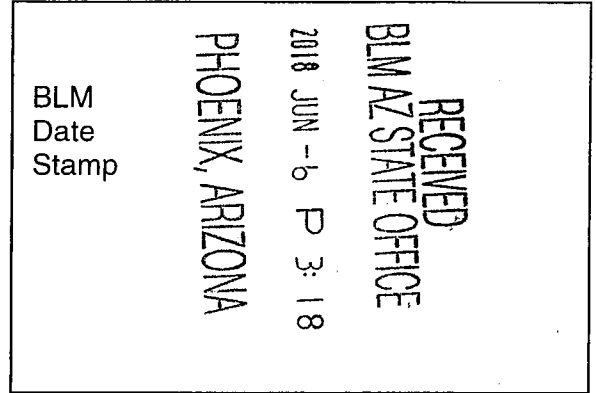
RECEIVED  
 BLM AZ STATE OFFICE

When Filed Return To:  
**Excelsior Mining Arizona, Inc.**  
3048 N Seven Dash Road  
Dragoon, AZ 85609  
(480)888-5832

**LOCATION NOTICE FOR LODE MINING CLAIM**

NOTICE IS HEREBY GIVEN that the BIRD DOG-42 lode mining claim has been located under Notice of Intent AZA 37500

By: **Excelsior Mining Arizona, Inc.**  
3048 N Seven Dash Road  
Dragoon, AZ 85609



The general course of this claim is SOUTH TO NORTH and it is situated in the Dragoon Mining District, COCHISE County, Arizona. This claim is 1500 feet long and 600 feet wide constituting 300 feet on each side of the centerline.

This claim runs from the location monument on the centerline on which this location notice is posted approximately 20 feet in a(n) SOUTHERLY direction to the SOUTH end line and 1480 feet in a(n) NORTHERLY direction to the NORTH end line. This claim is marked by six monuments, one at each corner and one at the center of each end line of the claim. The location monument on which this notice is posted is situated within Section 13, Township 15 SOUTH, Range 22 EAST, from the Gila and Salt River Meridian, and this claim encompasses portions of the following quarter section(s), Township(s) and Range (s) NE 1/4 & SE 1/4 of SEC 13, T. 15 S, R. 22 E, from the Gila and Salt River Meridian, Arizona.

The locality of this claim with reference to some natural object or permanent monument and additional information (if any) concerning its locality are as follows: THE NORTHEAST CORNER of the claim is located 10386 feet EAST and 3086 feet NORTH from the Northeast Corner of Section 22, T. 15 S, R. 22 E, from the Gila and Salt River Meridian, COCHISE COUNTY, AZ.

DATED AND POSTED on the ground this 17 day of MAY, 20 18.

WITNESS: [Signature] BY: [Signature]

AGENT: Darling Geomatics

9040 South Rita Road, Suite 2350

Tucson, AZ 85747

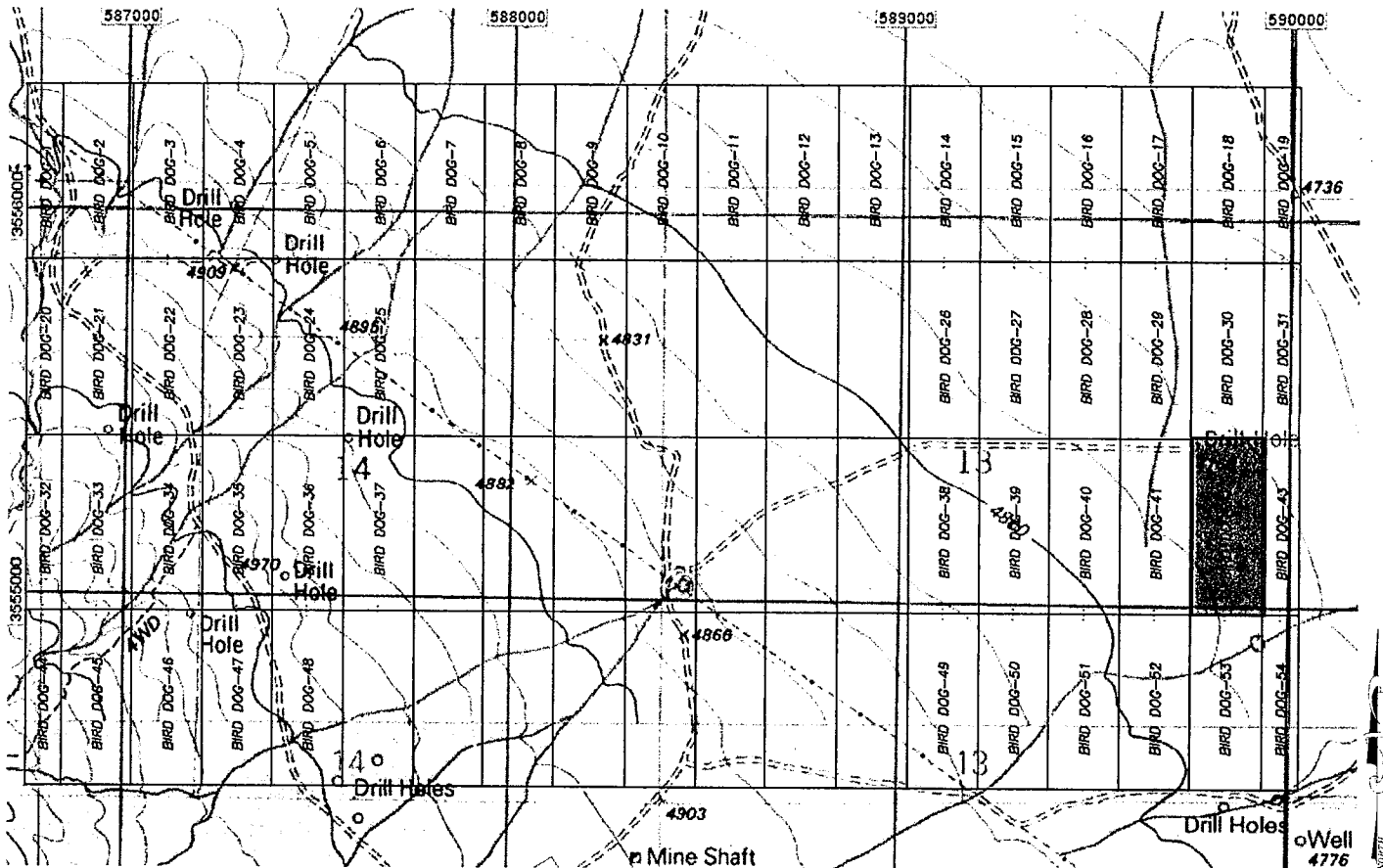
AMC451075

When Filed Return To:  
**Excelsior Mining Arizona, Inc.**  
 3048 N Seven Dash Road  
 Dagoon, AZ 85609  
 (480)888-5832

**MINING CLAIM MAP**

SCALE: 1" = 1500'

LODE ( X ) PLACER ( )



AMC451075

1. The above map depicts the BIRD DOG-42 mining claim, which is located within Section (s) 13 Township 15S, Range 22E, Gila and Salt River Meridian, Cochise County, Arizona.
2. The types of corner and end center monuments and location monument used are as follows: 2"X2"X5' WOOD POSTS.
3. The bearings and distances in degrees and feet between claim corners are as depicted on the map.

PHOENIX, ARIZONA

2018 JUN - 6 P 3: 18

RECEIVED  
 BLM AZ STATE OFFICE

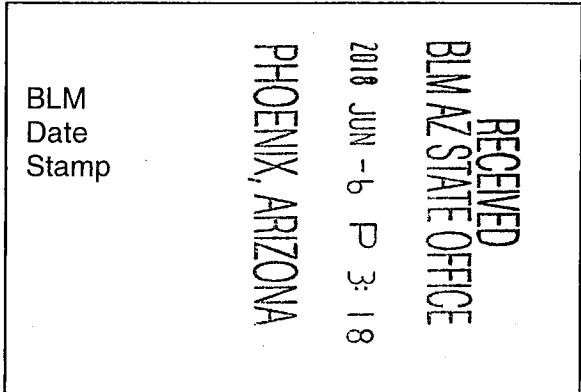


When Filed Return To:  
**Excelsior Mining Arizona, Inc.**  
3048 N Seven Dash Road  
Dragoon, AZ 85609  
(480)888-5832

**LOCATION NOTICE FOR LODE MINING CLAIM**

NOTICE IS HEREBY GIVEN that the BIRD DOG-43 lode mining claim has been located under Notice of Intent AZA 37500

By: **Excelsior Mining Arizona, Inc.**  
3048 N Seven Dash Road  
Dragoon, AZ 85609



The general course of this claim is SOUTH TO NORTH and it is situated in the Dragoon Mining District, COCHISE County, Arizona. This claim is 1500 feet long and 300 feet wide constituting 150 feet on each side of the centerline.

This claim runs from the location monument on the centerline on which this location notice is posted approximately 20 feet in a(n) SOUTHERLY direction to the SOUTH end line and 1480 feet in a(n) NORTHERLY direction to the NORTH end line. This claim is marked by six monuments, one at each corner and one at the center of each end line of the claim. The location monument on which this notice is posted is situated within Section 13, Township 15 SOUTH, Range 22 EAST, from the Gila and Salt River Meridian, and this claim encompasses portions of the following quarter section(s), Township(s) and Range (s) NE 1/4 & SE 1/4 of SEC 13, T. 15 S, R. 22 E, & NW 1/4 & SW 1/4 of SEC 18, T. 15 S, R. 23 E, from the Gila and Salt River Meridian, Arizona.

The locality of this claim with reference to some natural object or permanent monument and additional information (if any) concerning its locality are as follows: THE NORTHEAST CORNER of the claim is located 10686 feet EAST and 3086 feet NORTH from the Northeast Corner of Section 22, T. 15 S, R. 22 E, from the Gila and Salt River Meridian, COCHISE COUNTY, AZ.

DATED AND POSTED on the ground this 17 day of MAY, 20 18.

WITNESS: [Signature] BY: [Signature]

AGENT: Darling Geomatics  
9040 South Rita Road, Suite 2350  
Tucson, AZ 85747

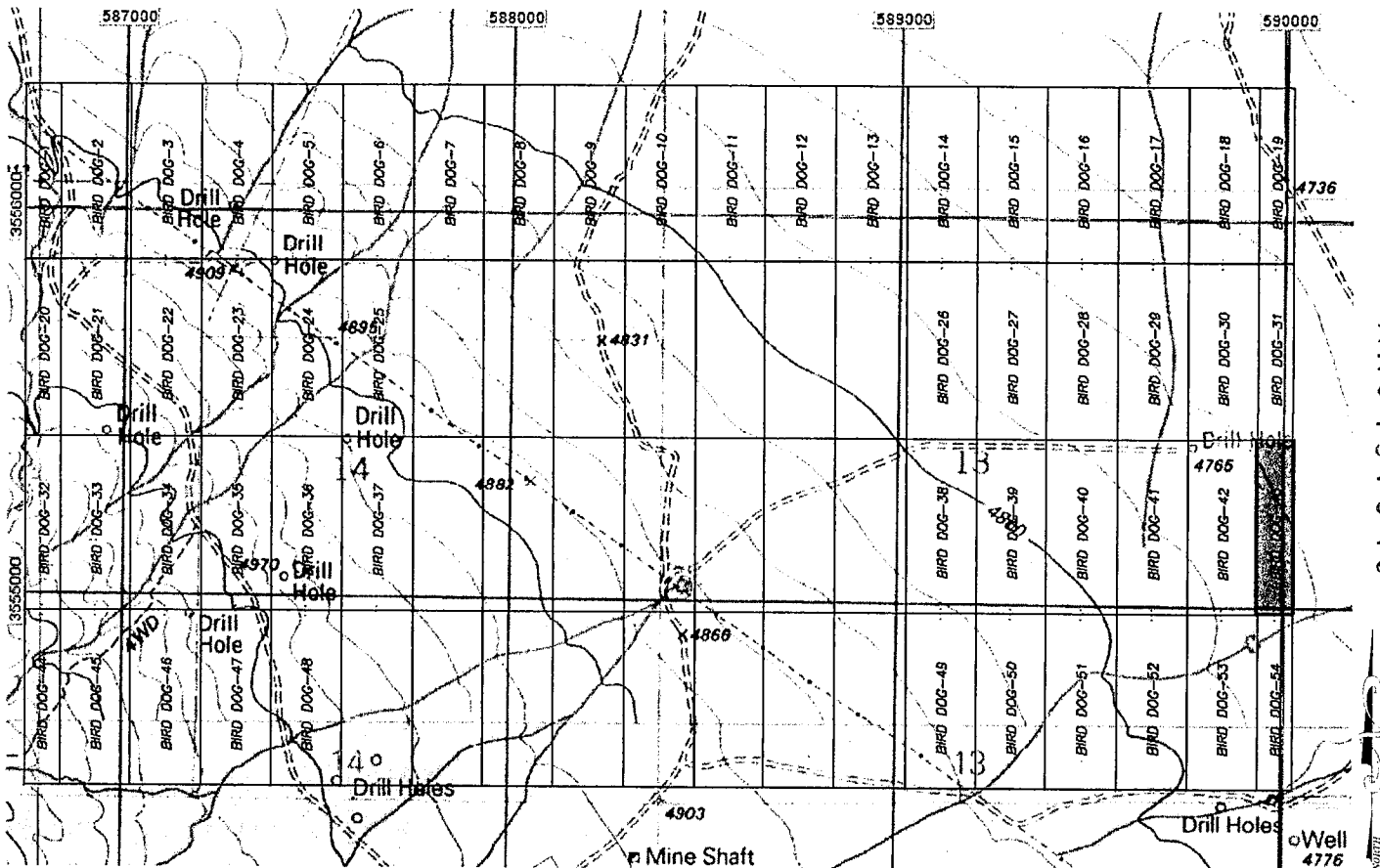
AMC451076

When Filed Return To:  
**Excelsior Mining Arizona, Inc.**  
 3048 N Seven Dash Road  
 Dragoon, AZ 85609  
 (480)888-5832

**MINING CLAIM MAP**

SCALE: 1" = 1500'

LODE ( X ) PLACER ( )



AMC451076

1. The above map depicts the BIRD DOG-43 mining claim, which is located within Section (s) 13 Township 15S, Range 22E, & 18 Township 15S, Range 23E, Gila and Salt River Meridian, Cochise County, Arizona.
2. The types of corner and end center monuments and location monument used are as follows: 2"X2"X5' WOOD POSTS.
3. The bearings and distances in degrees and feet between claim corners are as depicted on the map.

RECEIVED  
 BLM AZ STATE OFFICE  
 2018 JUN - 6 P 3:18  
 PHOENIX, ARIZONA

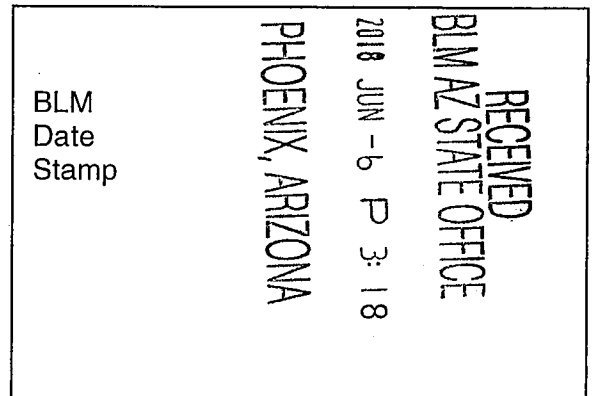
When Filed Return To:  
**Excelsior Mining Arizona, Inc.**  
3048 N Seven Dash Road  
Dragoon, AZ 85609  
(480)888-5832

**LOCATION NOTICE FOR LODE MINING CLAIM**

NOTICE IS HEREBY GIVEN that the BIRD DOG-44 lode mining claim has been located

By: **Excelsior Mining Arizona, Inc.**  
3048 N Seven Dash Road  
Dragoon, AZ 85609

10.33A



The general course of this claim is NORTH TO SOUTH and it is situated in the Dragoon Mining District, COCHISE County, Arizona. This claim is 1500 feet long and 300 feet wide constituting 150 feet on each side of the centerline.

This claim runs from the location monument on the centerline on which this location notice is posted approximately 20 feet in a(n) NORTHERLY direction to the NORTH end line and 1480 feet in a(n) SOUTHERLY direction to the SOUTH end line. This claim is marked by six monuments, one at each corner and one at the center of each end line of the claim. The location monument on which this notice is posted is situated within Section 14, Township 15 SOUTH, Range 22 EAST, from the Gila and Salt River Meridian, and this claim encompasses portions of the following quarter section(s), Township(s) and Range (s) SW 1/4 of SEC 14 & SE 1/4 of SEC 15, T. 15 S, R. 22 E, from the Gila and Salt River Meridian, Arizona.

The locality of this claim with reference to some natural object or permanent monument and additional information (if any) concerning its locality are as follows: THE NORTHEAST CORNER of the claim is located 186 feet EAST and 1586 feet NORTH from the Northeast Corner of Section 22, T. 15 S, R. 22 E, from the Gila and Salt River Meridian, COCHISE COUNTY, AZ.

DATED AND POSTED on the ground this 23<sup>RD</sup> day of April, 2018.

WITNESS: Phane White BY: R. D. P. Will

AGENT: Darling Geomatics

9040 South Rita Road, Suite 2350

Tucson, AZ 85747

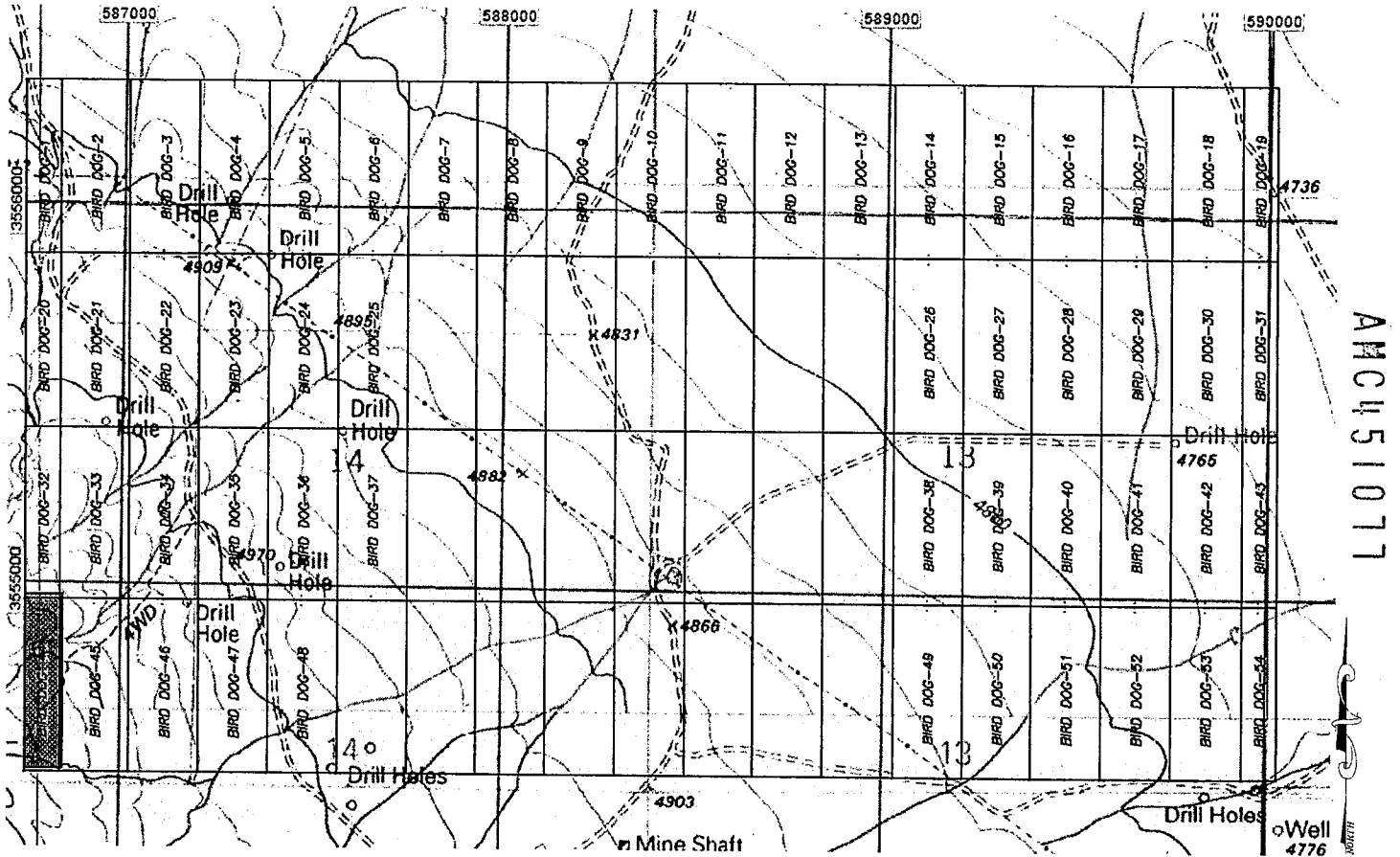
AMC451077

When Filed Return To:  
**Excelsior Mining Arizona, Inc.**  
 3048 N Seven Dash Road  
 Dagoon, AZ 85609  
 (480)888-5832

**MINING CLAIM MAP**

SCALE: 1" = 1500'

LODE (X) PLACER ( )



1. The above map depicts the BIRD DOG-44 mining claim, which is located within Section (s) 14 & 15 Township 15S, Range 22E, Gila and Salt River Meridian, Cochise County, Arizona.
2. The types of corner and end center monuments and location monument used are as follows: 2"X2"X5' WOOD POSTS.
3. The bearings and distances in degrees and feet between claim corners are as depicted on the map.

PHOENIX ARIZONA

2018 JUN - 6 P 3: 18

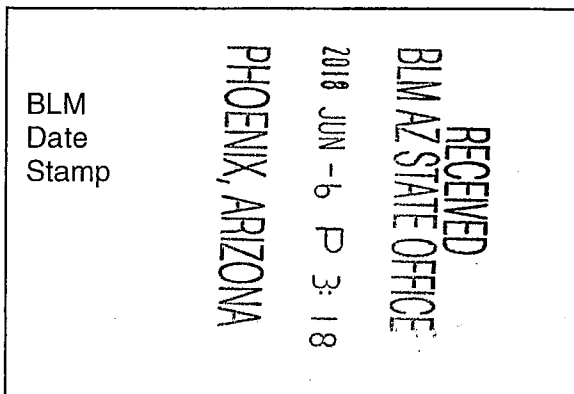
RECEIVED  
 BLM AZ STATE OFFICE

When Filed Return To:  
**Excelsior Mining Arizona, Inc.**  
3048 N Seven Dash Road  
Dragoon, AZ 85609  
(480)888-5832

**LOCATION NOTICE FOR LODE MINING CLAIM**

NOTICE IS HEREBY GIVEN that the BIRD DOG-45 lode mining claim has been located

By: **Excelsior Mining Arizona, Inc.**  
3048 N Seven Dash Road  
Dragoon, AZ 85609



The general course of this claim is NORTH TO SOUTH and it is situated in the Dragoon Mining District, COCHISE County, Arizona. This claim is 1500 feet long and 600 feet wide constituting 300 feet on each side of the centerline.

This claim runs from the location monument on the centerline on which this location notice is posted approximately 20 feet in a(n) NORTHERLY direction to the NORTH end line and 1480 feet in a(n) SOUTHERLY direction to the SOUTH end line. This claim is marked by six monuments, one at each corner and one at the center of each end line of the claim. The location monument on which this notice is posted is situated within Section 14, Township 15 SOUTH, Range 22 EAST, from the Gila and Salt River Meridian, and this claim encompasses portions of the following quarter section(s), Township(s) and Range (s) SW 1/4 of SEC 14, T. 15 S, R. 22 E, from the Gila and Salt River Meridian, Arizona.

The locality of this claim with reference to some natural object or permanent monument and additional information (if any) concerning its locality are as follows: THE NORTHEAST CORNER of the claim is located 786 feet EAST and 1586 feet NORTH from the Northeast Corner of Section 22, T. 15 S, R. 22 E, from the Gila and Salt River Meridian, COCHISE COUNTY, AZ.

DATED AND POSTED on the ground this 23<sup>rd</sup> day of APRIL, 20 18.

WITNESS: Phane White BY: R.D. [Signature]

AGENT: Darling Geomatics  
9040 South Rita Road, Suite 2350  
Tucson, AZ 85747

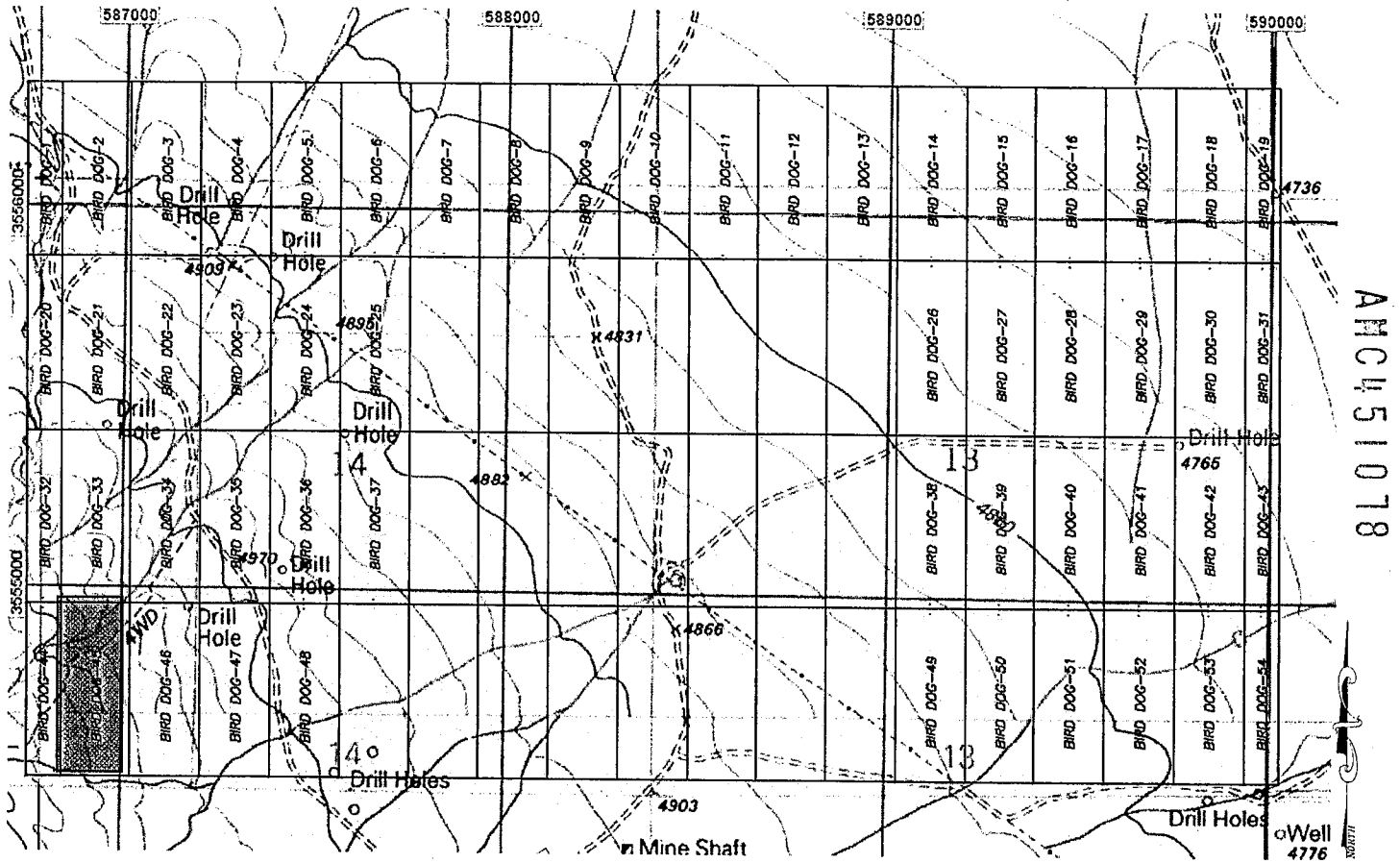
ANC451078

When Filed Return To:  
**Excelsior Mining Arizona, Inc.**  
 3048 N Seven Dash Road  
 Dragoon, AZ 85609  
 (480)888-5832

**MINING CLAIM MAP**

SCALE: 1" = 1500'

LODE ( X ) PLACER ( )



AMC451078

1. The above map depicts the BIRD DOG-45 mining claim, which is located within Section (s) 14 Township 15S, Range 22E, Gila and Salt River Meridian, Cochise County, Arizona.
2. The types of corner and end center monuments and location monument used are as follows: 2"X2"X5' WOOD POSTS.
3. The bearings and distances in degrees and feet between claim corners are as depicted on the map.

PHOENIX, ARIZONA

2018 JUN - 6 P 3: 18

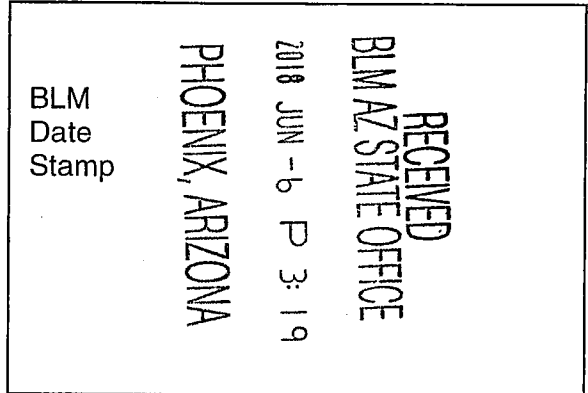
RECEIVED  
 BLM AZ STATE OFFICE

When Filed Return To:  
**Excelsior Mining Arizona, Inc.**  
**3048 N Seven Dash Road**  
**Dragoon, AZ 85609**  
**(480)888-5832**

**LOCATION NOTICE FOR LODE MINING CLAIM**

NOTICE IS HEREBY GIVEN that the BIRD DOG-46 lode mining claim has been located

By: **Excelsior Mining Arizona, Inc.**  
**3048 N Seven Dash Road**  
**Dragoon, AZ 85609**



The general course of this claim is NORTH TO SOUTH and it is situated in the Dragoon Mining District, COCHISE County, Arizona. This claim is 1500 feet long and 600 feet wide constituting 300 feet on each side of the centerline.

This claim runs from the location monument on the centerline on which this location notice is posted approximately 20 feet in a(n) NORTHERLY direction to the NORTH end line and 1480 feet in a(n) SOUTHERLY direction to the SOUTH end line. This claim is marked by six monuments, one at each corner and one at the center of each end line of the claim. The location monument on which this notice is posted is situated within Section 14, Township 15 SOUTH, Range 22 EAST, from the Gila and Salt River Meridian, and this claim encompasses portions of the following quarter section(s), Township(s) and Range (s) SW 1/4 of SEC 14, T. 15 S, R. 22 E, from the Gila and Salt River Meridian, Arizona.

The locality of this claim with reference to some natural object or permanent monument and additional information (if any) concerning its locality are as follows: THE NORTHEAST CORNER of the claim is located 1386 feet EAST and 1586 feet NORTH from the Northeast Corner of Section 22, T. 15 S, R. 22 E, from the Gila and Salt River Meridian, COCHISE COUNTY, AZ.

DATED AND POSTED on the ground this 23<sup>rd</sup> day of APRIL, 20 18.

WITNESS: Steve White BY: R. Q. Will

AGENT: Darling Geomatics

9040 South Rita Road, Suite 2350

Tucson, AZ 85747

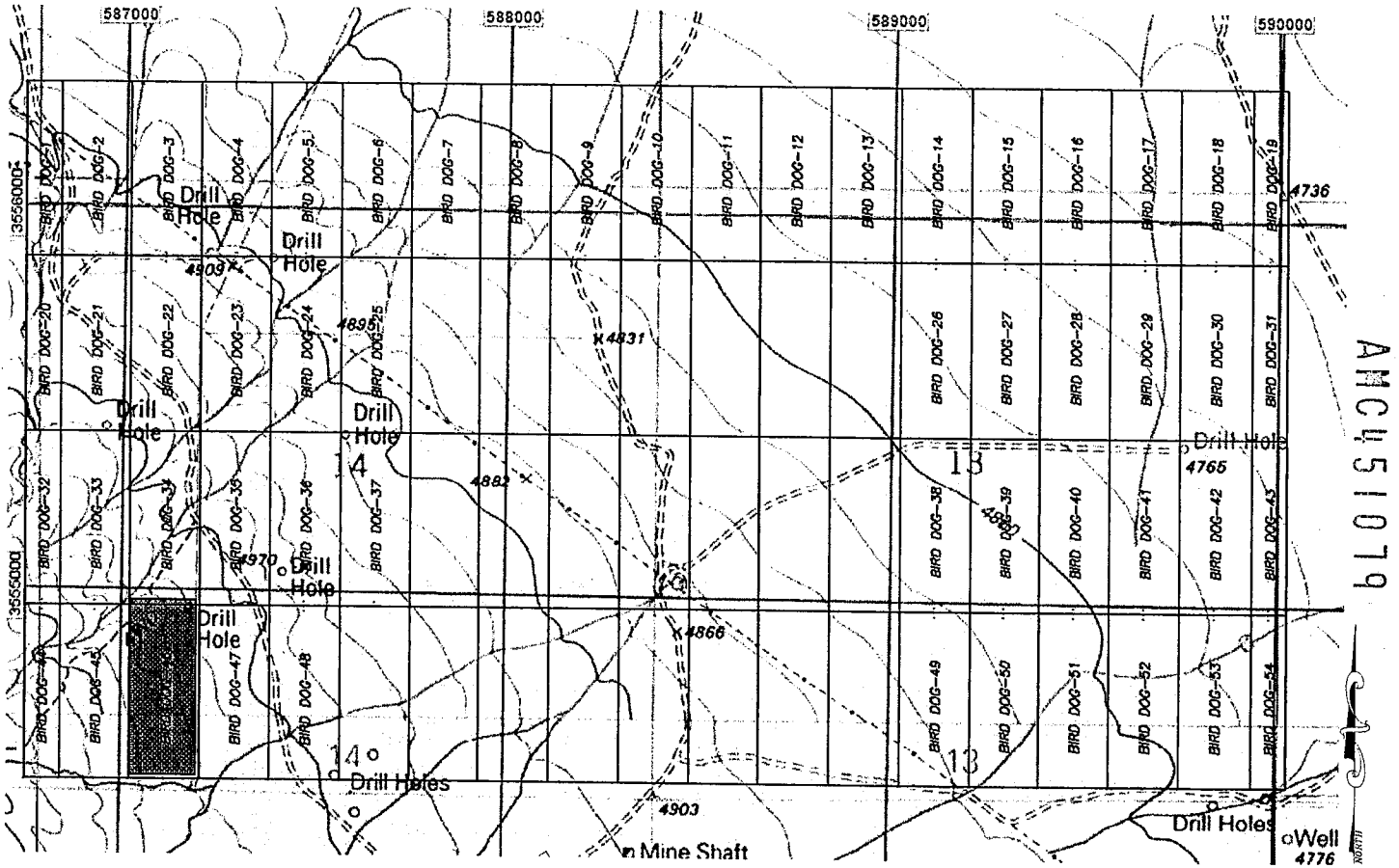
AMC451079

When Filed Return To:  
**Excelsior Mining Arizona, Inc.**  
 3048 N Seven Dash Road  
 Dragoon, AZ 85609  
 (480)888-5832

**MINING CLAIM MAP**

SCALE: 1" = 1500'

LODE ( X ) PLACER ( )



1. The above map depicts the BIRD DOG-46 mining claim, which is located within Section (s) 14 Township 15S, Range 22E, Gila and Salt River Meridian, Cochise County, Arizona.
2. The types of corner and end center monuments and location monument used are as follows: 2"X2"X5' WOOD POSTS.
3. The bearings and distances in degrees and feet between claim corners are as depicted on the map.

PHOENIX, ARIZONA

2018 JUN - 6 P 3:19

RECEIVED  
 BLM AZ STATE OFFICE




When Filed Return To:  
**Excelsior Mining Arizona, Inc.**  
3048 N Seven Dash Road  
Dragoon, AZ 85609  
(480)888-5832

**LOCATION NOTICE FOR LODE MINING CLAIM**

NOTICE IS HEREBY GIVEN that the BIRD DOG-47 lode mining claim has been located

By: **Excelsior Mining Arizona, Inc.**  
3048 N Seven Dash Road  
Dragoon, AZ 85609



The general course of this claim is NORTH TO SOUTH and it is situated in the Dragoon Mining District, COCHISE County, Arizona. This claim is 1500 feet long and 600 feet wide constituting 300 feet on each side of the centerline.

This claim runs from the location monument on the centerline on which this location notice is posted approximately 20 feet in a(n) NORTHERLY direction to the NORTH end line and 1480 feet in a(n) SOUTHERLY direction to the SOUTH end line. This claim is marked by six monuments, one at each corner and one at the center of each end line of the claim. The location monument on which this notice is posted is situated within Section 14, Township 15 SOUTH, Range 22 EAST, from the Gila and Salt River Meridian, and this claim encompasses portions of the following quarter section(s), Township(s) and Range (s) SW 1/4 of SEC 14, T. 15 S, R. 22 E, from the Gila and Salt River Meridian, Arizona.

The locality of this claim with reference to some natural object or permanent monument and additional information (if any) concerning its locality are as follows: THE NORTHEAST CORNER of the claim is located 1986 feet EAST and 1586 feet NORTH from the Northeast Corner of Section 22, T. 15 S, R. 22 E, from the Gila and Salt River Meridian, COCHISE COUNTY, AZ.

DATED AND POSTED on the ground this 23<sup>rd</sup> day of APRIL, 20 18.

WITNESS: [Signature] BY: [Signature]

AGENT: Darling Geomatics  
9040 South Rita Road, Suite 2350  
Tucson, AZ 85747

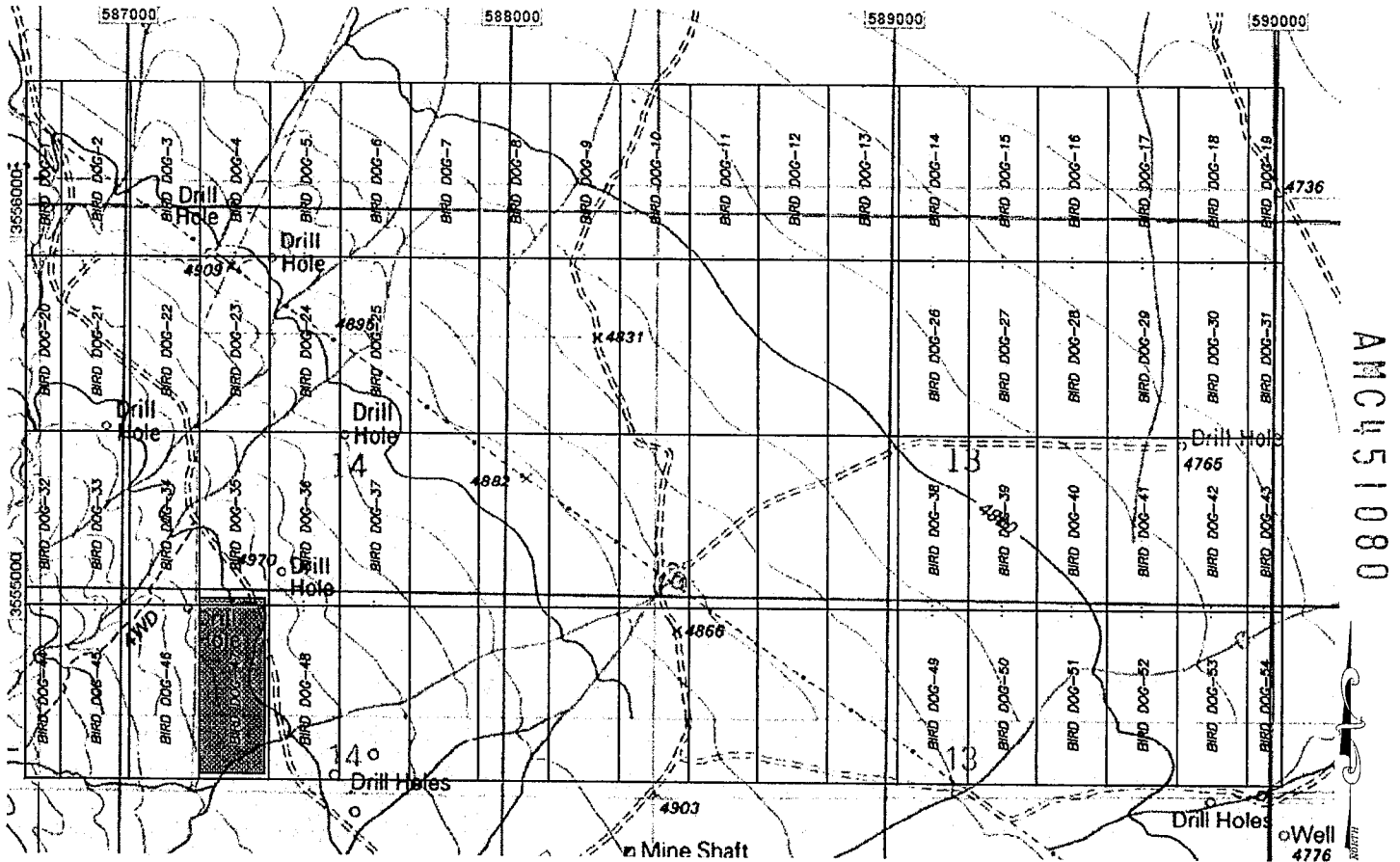
AMC451080

When Filed Return To:  
**Excelsior Mining Arizona, Inc.**  
 3048 N Seven Dash Road  
 Dagoon, AZ 85609  
 (480)888-5832

**MINING CLAIM MAP**

**SCALE: 1" = 1500'**

**LODE ( X ) PLACER ( )**



1. The above map depicts the BIRD DOG-47 mining claim, which is located within Section (s) 14 Township 15S, Range 22E, Gila and Salt River Meridian, Cochise County, Arizona.
2. The types of corner and end center monuments and location monument used are as follows: 2"X2"X5' WOOD POSTS.
3. The bearings and distances in degrees and feet between claim corners are as depicted on the map.

PHOENIX, ARIZONA

2018 JUN - 6 P 3:19

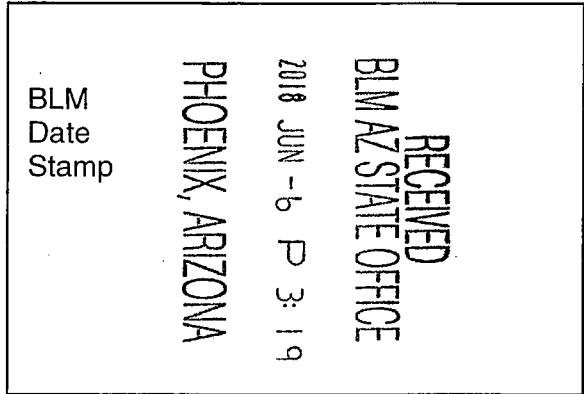
RECEIVED  
 BLM AZ STATE OFFICE

When Filed Return To:  
**Excelsior Mining Arizona, Inc.**  
3048 N Seven Dash Road  
Dragoon, AZ 85609  
(480)888-5832

**LOCATION NOTICE FOR LODE MINING CLAIM**

NOTICE IS HEREBY GIVEN that the BIRD DOG-48 lode mining claim has been located

By: **Excelsior Mining Arizona, Inc.**  
3048 N Seven Dash Road  
Dragoon, AZ 85609



The general course of this claim is NORTH TO SOUTH and it is situated in the Dragoon Mining District, COCHISE County, Arizona. This claim is 1500 feet long and 600 feet wide constituting 300 feet on each side of the centerline.

This claim runs from the location monument on the centerline on which this location notice is posted approximately 20 feet in a(n) NORTHERLY direction to the NORTH end line and 1480 feet in a(n) SOUTHERLY direction to the SOUTH end line. This claim is marked by six monuments, one at each corner and one at the center of each end line of the claim. The location monument on which this notice is posted is situated within Section 14, Township 15 SOUTH, Range 22 EAST, from the Gila and Salt River Meridian, and this claim encompasses portions of the following quarter section(s), Township(s) and Range (s) SW 1/4 of SEC 14, T. 15 S, R. 22 E, from the Gila and Salt River Meridian, Arizona.

The locality of this claim with reference to some natural object or permanent monument and additional information (if any) concerning its locality are as follows: THE NORTHEAST CORNER of the claim is located 2586 feet EAST and 1586 feet NORTH from the Northeast Corner of Section 22, T. 15 S, R. 22 E, from the Gila and Salt River Meridian, COCHISE COUNTY, AZ.

DATED AND POSTED on the ground this 23<sup>rd</sup> day of APRIL, 2018.

WITNESS: Alvina White BY: R. D. With

AGENT: Darling Geomatics  
9040 South Rita Road, Suite 2350  
Tucson, AZ 85747

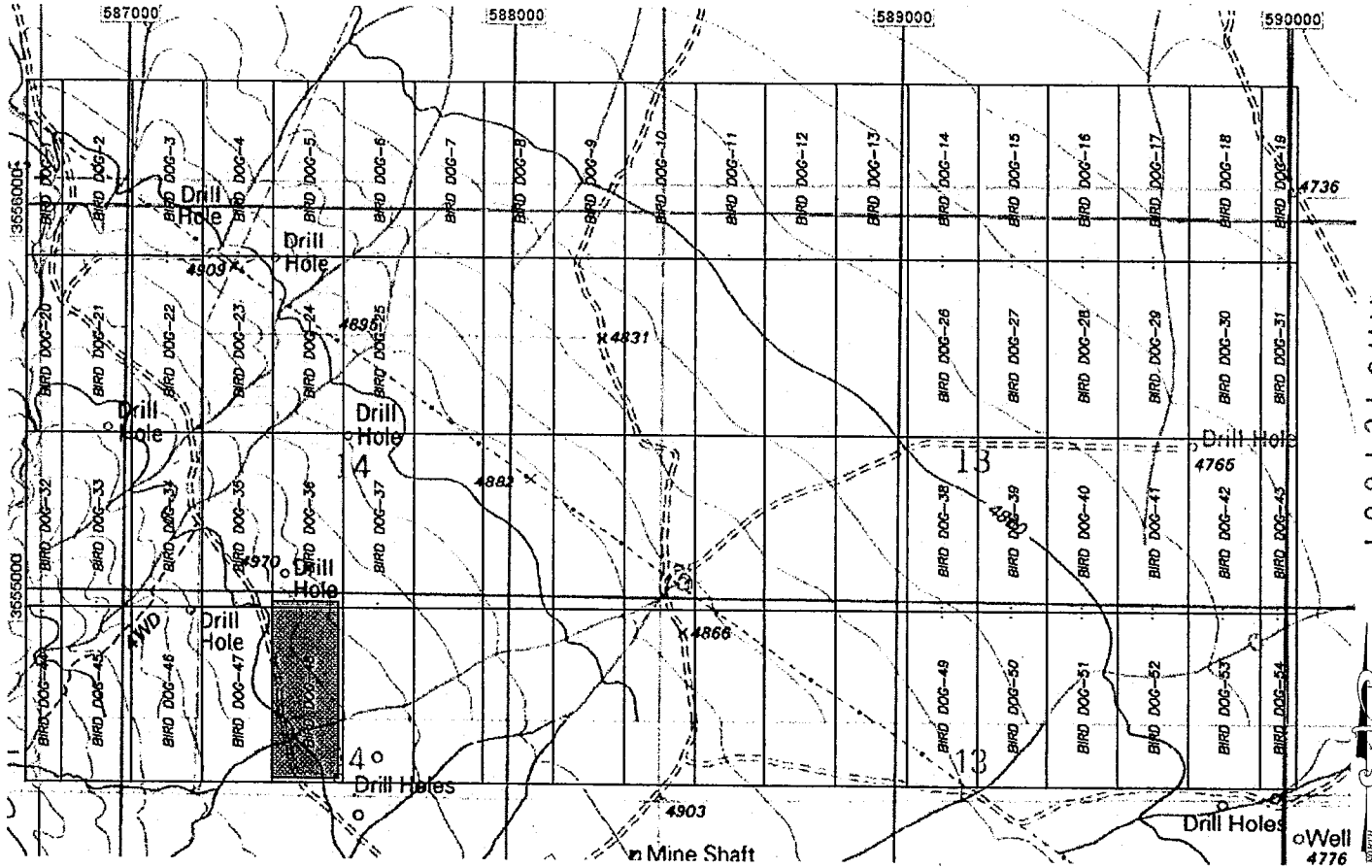
ANC451081

When Filed Return To:  
**Excelsior Mining Arizona, Inc.**  
 3048 N Seven Dash Road  
 Dragoon, AZ 85609  
 (480)888-5832

**MINING CLAIM MAP**

SCALE: 1" = 1500'

LODE ( X ) PLACER ( )



ANCU51081

1. The above map depicts the BIRD DOG-48 mining claim, which is located within Section (s) 14 Township 15S, Range 22E, Gila and Salt River Meridian, Cochise County, Arizona.
2. The types of corner and end center monuments and location monument used are as follows: 2"X2"X5' WOOD POSTS.
3. The bearings and distances in degrees and feet between claim corners are as depicted on the map.

PHOENIX, ARIZONA

2018 JUN - 6 P 3:19


RECEIVED  
 BLM AZ STATE OFFICE

When Filed Return To:  
**Excelsior Mining Arizona, Inc.**  
**3048 N Seven Dash Road**  
**Dragoon, AZ 85609**  
**(480)888-5832**

**LOCATION NOTICE FOR LODE MINING CLAIM**

NOTICE IS HEREBY GIVEN that the BIRD DOG-49 lode mining claim has been located under Notice of Intent AZA 37500

By: **Excelsior Mining Arizona, Inc.**  
**3048 N Seven Dash Road**  
**Dragoon, AZ 85609**



The general course of this claim is NORTH TO SOUTH and it is situated in the Dragoon Mining District, COCHISE County, Arizona. This claim is 1500 feet long and 600 feet wide constituting 300 feet on each side of the centerline.

This claim runs from the location monument on the centerline on which this location notice is posted approximately 20 feet in a(n) NORTHERLY direction to the NORTH end line and 1480 feet in a(n) SOUTHERLY direction to the SOUTH end line. This claim is marked by six monuments, one at each corner and one at the center of each end line of the claim. The location monument on which this notice is posted is situated within Section 13, Township 15 SOUTH, Range 22 EAST, from the Gila and Salt River Meridian, and this claim encompasses portions of the following quarter section(s), Township(s) and Range (s) SW 1/4 & SE 1/4 of SEC 13, T. 15 S, R. 22 E, from the Gila and Salt River Meridian, Arizona.

The locality of this claim with reference to some natural object or permanent monument and additional information (if any) concerning its locality are as follows: THE NORTHEAST CORNER of the claim is located 7986 feet EAST and 1586 feet NORTH from the Northeast Corner of Section 22, T. 15 S, R. 22 E, from the Gila and Salt River Meridian, COCHISE COUNTY, AZ.

DATED AND POSTED on the ground this 17 day of MAY, 20 18.

WITNESS: [Signature] BY: [Signature]

AGENT: Darling Geomatics  
9040 South Rita Road, Suite 2350  
Tucson, AZ 85747

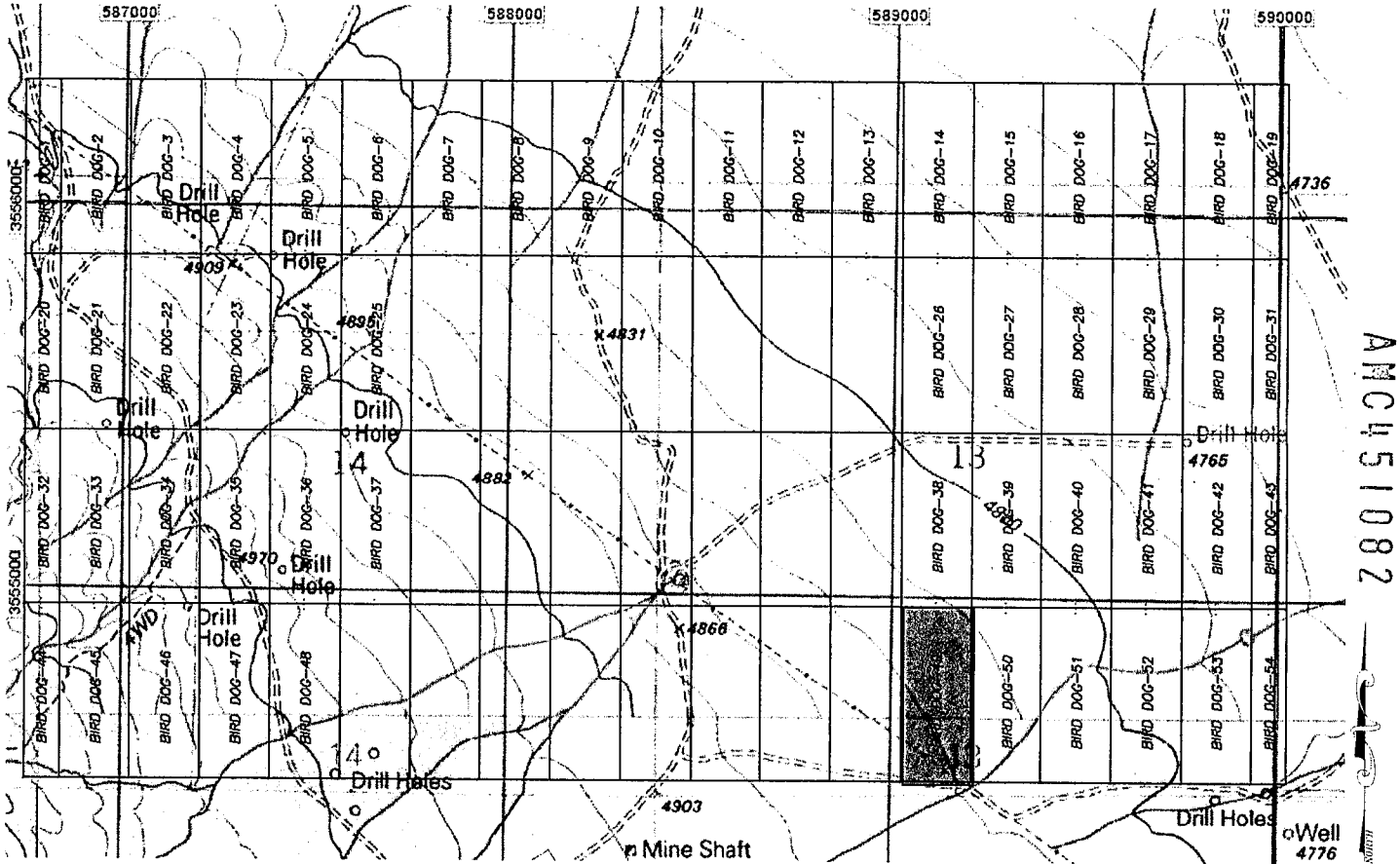
AMC451082

When Filed Return To:  
**Excelsior Mining Arizona, Inc.**  
 3048 N Seven Dash Road  
 Dragoon, AZ 85609  
 (480)888-5832

**MINING CLAIM MAP**

SCALE: 1" = 1500'

LODE ( X ) PLACER ( )



1. The above map depicts the BIRD DOG-49 mining claim, which is located within Section (s) 13 Township 15S, Range 22E, Gila and Salt River Meridian, Cochise County, Arizona.
2. The types of corner and end center monuments and location monument used are as follows: 2"X2"X5' WOOD POSTS.
3. The bearings and distances in degrees and feet between claim corners are as depicted on the map.

PHOENIX, ARIZONA

2018 JUN -6 P 3:19

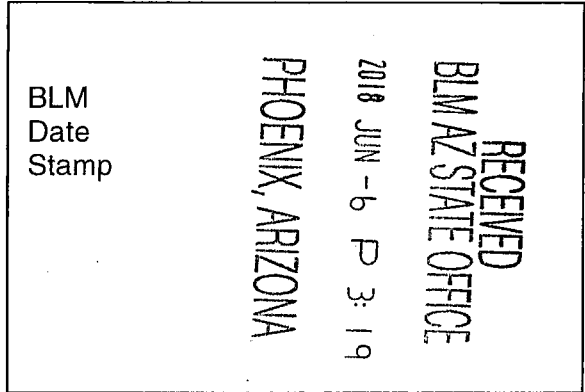
RECEIVED  
 BLM AZ STATE OFFICE

When Filed Return To:  
**Excelsior Mining Arizona, Inc.**  
3048 N Seven Dash Road  
Dragoon, AZ 85609  
(480)888-5832

**LOCATION NOTICE FOR LODE MINING CLAIM**

NOTICE IS HEREBY GIVEN that the BIRD DOG-50 lode mining claim has been located under Notice of Intent AZA 37500

By: **Excelsior Mining Arizona, Inc.**  
3048 N Seven Dash Road  
Dragoon, AZ 85609



The general course of this claim is NORTH TO SOUTH and it is situated in the Dragoon Mining District, COCHISE County, Arizona. This claim is 1500 feet long and 600 feet wide constituting 300 feet on each side of the centerline.

This claim runs from the location monument on the centerline on which this location notice is posted approximately 20 feet in a(n) NORTHERLY direction to the NORTH end line and 1480 feet in a(n) SOUTHERLY direction to the SOUTH end line. This claim is marked by six monuments, one at each corner and one at the center of each end line of the claim. The location monument on which this notice is posted is situated within Section 13, Township 15 SOUTH, Range 22 EAST, from the Gila and Salt River Meridian, and this claim encompasses portions of the following quarter section(s), Township(s) and Range (s) SE 1/4 of SEC 13, T. 15 S, R. 22 E, from the Gila and Salt River Meridian, Arizona.

The locality of this claim with reference to some natural object or permanent monument and additional information (if any) concerning its locality are as follows: THE NORTHEAST CORNER of the claim is located 8586 feet EAST and 1586 feet NORTH from the Northeast Corner of Section 22, T. 15 S, R. 22 E, from the Gila and Salt River Meridian, COCHISE COUNTY, AZ.

DATED AND POSTED on the ground this 17 day of MAY, 20 18.

WITNESS: [Signature] BY: [Signature]

AGENT: Darling Geomatics

9040 South Rita Road, Suite 2350

Tucson, AZ 85747

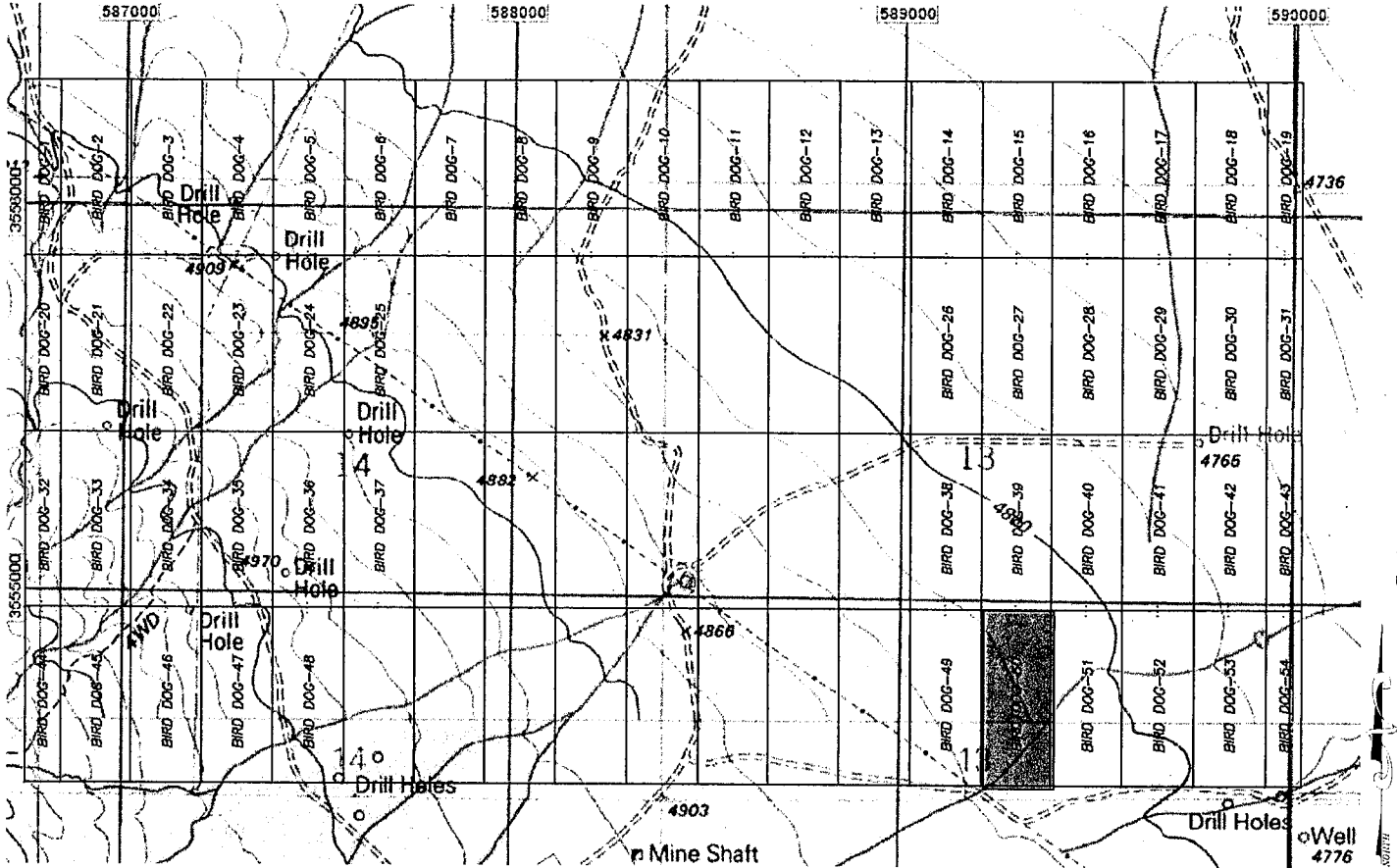
AHC451083

When Filed Return To:  
**Excelsior Mining Arizona, Inc.**  
 3048 N Seven Dash Road  
 Dagoon, AZ 85609  
 (480)888-5832

**MINING CLAIM MAP**

**SCALE: 1" = 1500'**

**LODE ( X ) PLACER ( )**



AMC451083

1. The above map depicts the BIRD DOG-50 mining claim, which is located within Section (s) 13 Township 15S, Range 22E, Gila and Salt River Meridian, Cochise County, Arizona.
2. The types of corner and end center monuments and location monument used are as follows: 2"X2"X5' WOOD POSTS.
3. The bearings and distances in degrees and feet between claim corners are as depicted on the map.

RECEIVED  
 BLM AZ STATE OFFICE  
 2018 JUN - 6 P 3:19  
 PHOENIX, ARIZONA

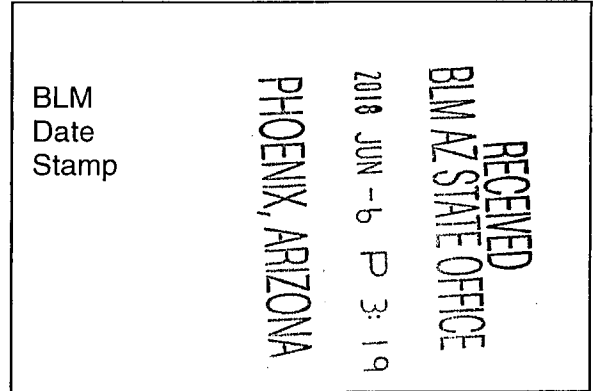


When Filed Return To:  
**Excelsior Mining Arizona, Inc.**  
**3048 N Seven Dash Road**  
**Dragoon, AZ 85609**  
**(480)888-5832**

**LOCATION NOTICE FOR LODE MINING CLAIM**

NOTICE IS HEREBY GIVEN that the BIRD DOG-51 lode mining claim has been located under Notice of Intent AZA 37500

By: **Excelsior Mining Arizona, Inc.**  
**3048 N Seven Dash Road**  
**Dragoon, AZ 85609**



The general course of this claim is NORTH TO SOUTH and it is situated in the Dragoon Mining District, COCHISE County, Arizona. This claim is 1500 feet long and 600 feet wide constituting 300 feet on each side of the centerline.

This claim runs from the location monument on the centerline on which this location notice is posted approximately 20 feet in a(n) NORTHERLY direction to the NORTH end line and 1480 feet in a(n) SOUTHERLY direction to the SOUTH end line. This claim is marked by six monuments, one at each corner and one at the center of each end line of the claim. The location monument on which this notice is posted is situated within Section 13, Township 15 SOUTH, Range 22 EAST, from the Gila and Salt River Meridian, and this claim encompasses portions of the following quarter section(s), Township(s) and Range (s) SE 1/4 of SEC 13, T. 15 S, R. 22 E, from the Gila and Salt River Meridian, Arizona.

The locality of this claim with reference to some natural object or permanent monument and additional information (if any) concerning its locality are as follows: THE NORTHEAST CORNER of the claim is located 9186 feet EAST and 1586 feet NORTH from the Northeast Corner of Section 22, T. 15 S, R. 22 E, from the Gila and Salt River Meridian, COCHISE COUNTY, AZ.

DATED AND POSTED on the ground this 17 day of MAY, 20 18.

WITNESS: [Signature] BY: [Signature]

AGENT: Darling Geomatics  
9040 South Rita Road, Suite 2350  
Tucson, AZ 85747

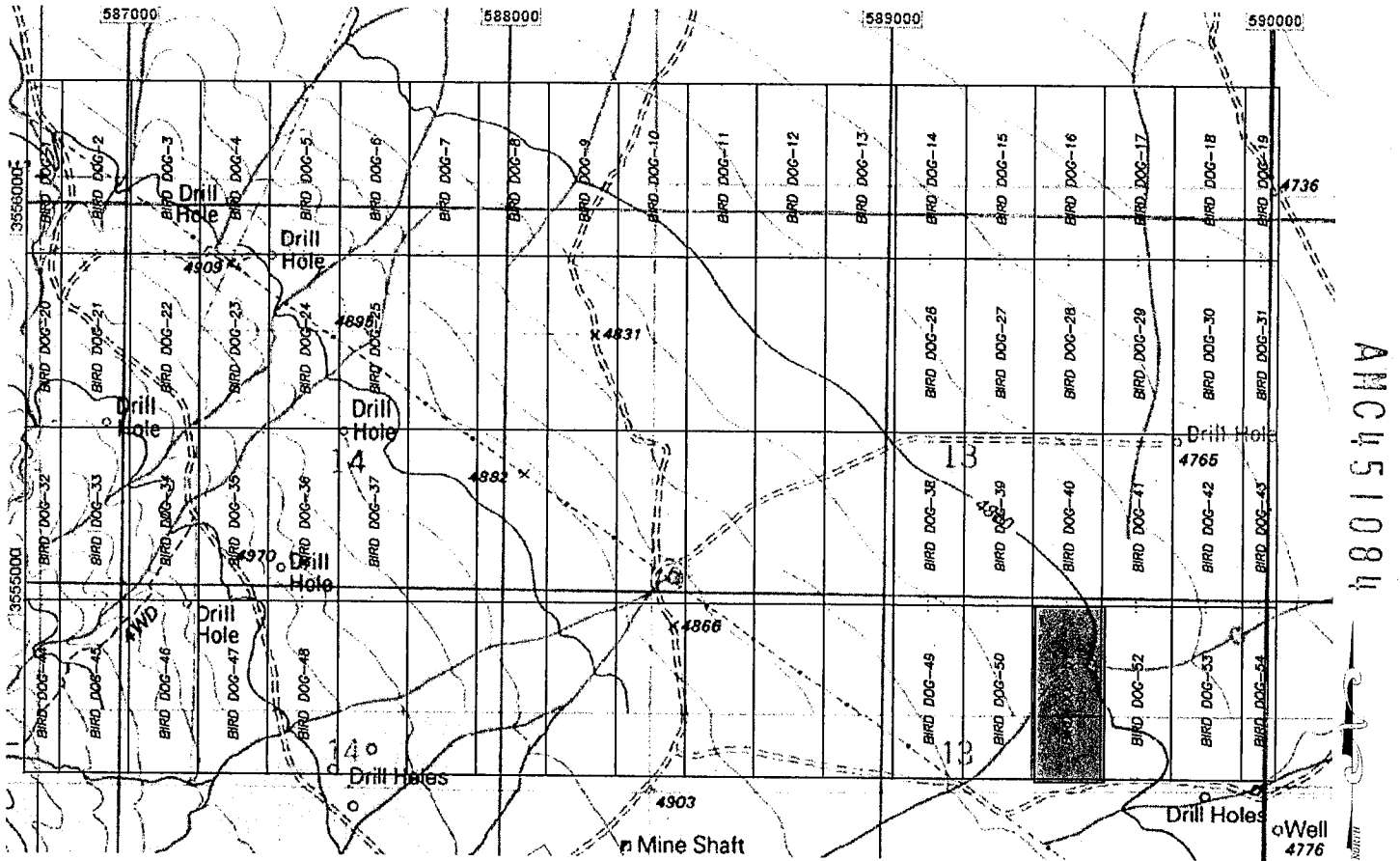
AMC451084

When Filed Return To:  
**Excelsior Mining Arizona, Inc.**  
 3048 N Seven Dash Road  
 Dagoon, AZ 85609  
 (480)888-5832

**MINING CLAIM MAP**

SCALE: 1" = 1500'

LODE (X) PLACER ( )



ANC 451084

1. The above map depicts the BIRD DOG-51 mining claim, which is located within Section (s) 13 Township 15S, Range 22E, Gila and Salt River Meridian, Cochise County, Arizona.
2. The types of corner and end center monuments and location monument used are as follows: 2"X2"X5' WOOD POSTS.
3. The bearings and distances in degrees and feet between claim corners are as depicted on the map.

PHOENIX, ARIZONA

2018 JUN - 6 P 3: 20

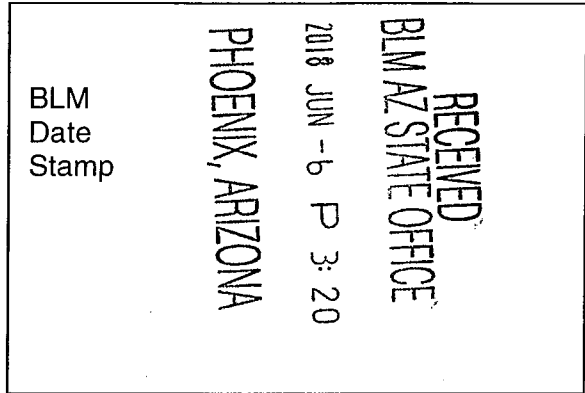
RECEIVED  
 BLM AZ STATE OFFICE

When Filed Return To:  
**Excelsior Mining Arizona, Inc.**  
**3048 N Seven Dash Road**  
**Dragoon, AZ 85609**  
**(480)888-5832**

**LOCATION NOTICE FOR LODE MINING CLAIM**

NOTICE IS HEREBY GIVEN that the BIRD DOG-52 lode mining claim has been located under Notice of Intent AZA 37500.

By: **Excelsior Mining Arizona, Inc.**  
**3048 N Seven Dash Road**  
**Dragoon, AZ 85609**



The general course of this claim is NORTH TO SOUTH and it is situated in the Dragoon Mining District, COCHISE County, Arizona. This claim is 1500 feet long and 600 feet wide constituting 300 feet on each side of the centerline.

This claim runs from the location monument on the centerline on which this location notice is posted approximately 20 feet in a(n) NORTHERLY direction to the NORTH end line and 1480 feet in a(n) SOUTHERLY direction to the SOUTH end line. This claim is marked by six monuments, one at each corner and one at the center of each end line of the claim. The location monument on which this notice is posted is situated within Section 13, Township 15 SOUTH, Range 22 EAST, from the Gila and Salt River Meridian, and this claim encompasses portions of the following quarter section(s), Township(s) and Range (s) SE 1/4 of SEC 13, T. 15 S, R. 22 E, from the Gila and Salt River Meridian, Arizona.

The locality of this claim with reference to some natural object or permanent monument and additional information (if any) concerning its locality are as follows: THE NORTHEAST CORNER of the claim is located 9786 feet EAST and 1586 feet NORTH from the Northeast Corner of Section 22, T. 15 S, R. 22 E, from the Gila and Salt River Meridian, COCHISE COUNTY, AZ.

DATED AND POSTED on the ground this 17 day of MAY, 20 18.

WITNESS: [Signature] BY: [Signature]

AGENT: Darling Geomatics  
9040 South Rita Road, Suite 2350  
Tucson, AZ 85747

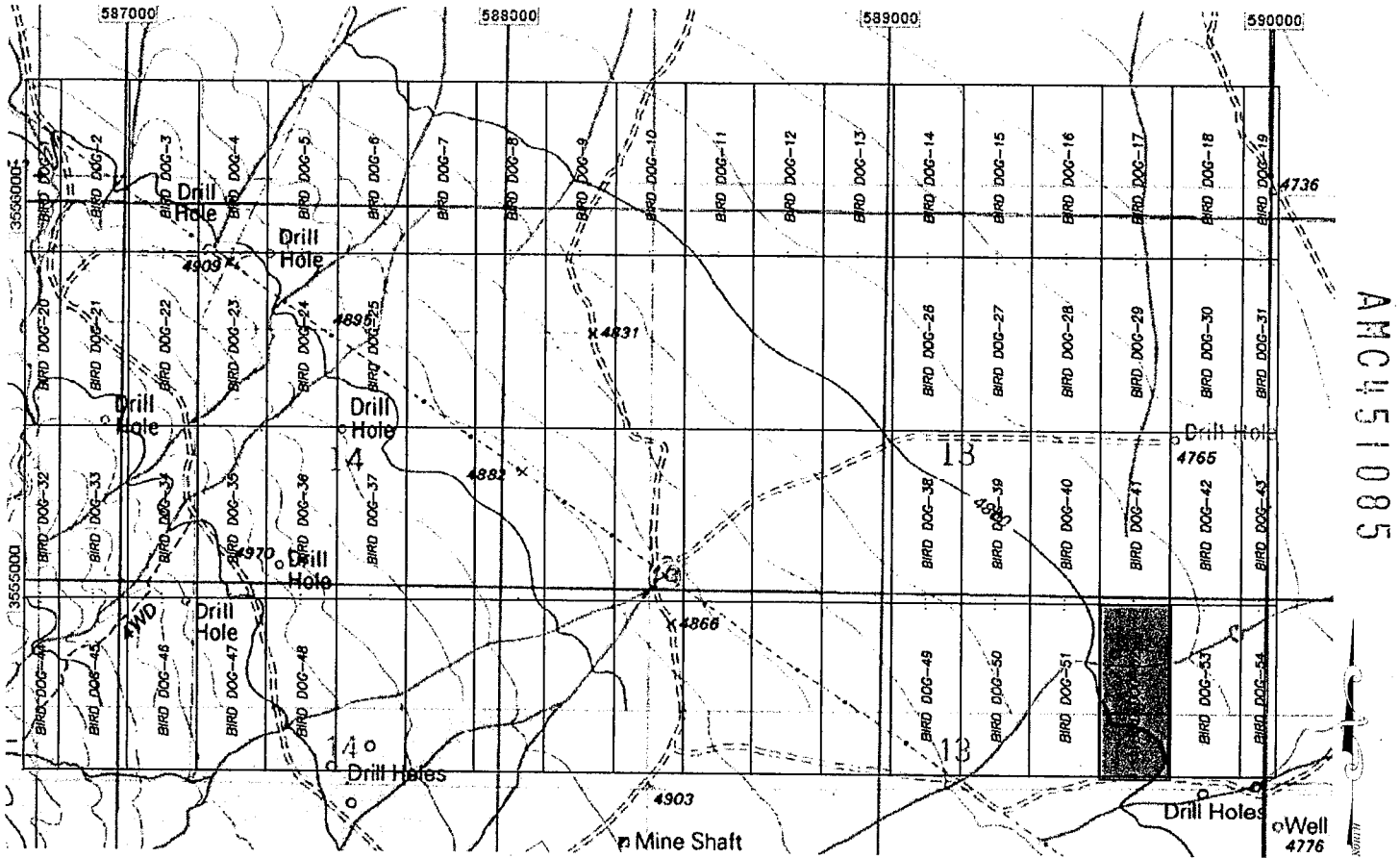
AMC451085

When Filed Return To:  
**Excelsior Mining Arizona, Inc.**  
 3048 N Seven Dash Road  
 Dragoon, AZ 85609  
 (480)888-5832

**MINING CLAIM MAP**

SCALE: 1" = 1500'

LODE (X) PLACER ( )



1. The above map depicts the BIRD DOG-52 mining claim, which is located within Section (s) 13 Township 15S, Range 22E, Gila and Salt River Meridian, Cochise County, Arizona.
2. The types of corner and end center monuments and location monument used are as follows: 2"X2"X5' WOOD POSTS.
3. The bearings and distances in degrees and feet between claim corners are as depicted on the map.

PHOENIX, ARIZONA

2018 JUN - 6 P 3: 20

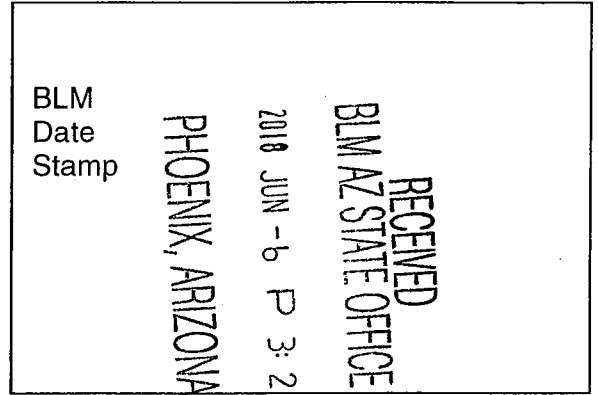
RECEIVED  
 BLM AZ STATE OFFICE

When Filed Return To:  
**Excelsior Mining Arizona, Inc.**  
**3048 N Seven Dash Road**  
**Dragoon, AZ 85609**  
**(480)888-5832**

**LOCATION NOTICE FOR LODE MINING CLAIM**

NOTICE IS HEREBY GIVEN that the BIRD DOG-53 lode mining claim has been located under Notice of Intent AZA 37500

By: **Excelsior Mining Arizona, Inc.**  
**3048 N Seven Dash Road**  
**Dragoon, AZ 85609**



The general course of this claim is NORTH TO SOUTH and it is situated in the Dragoon Mining District, COCHISE County, Arizona. This claim is 1500 feet long and 600 feet wide constituting 300 feet on each side of the centerline.

This claim runs from the location monument on the centerline on which this location notice is posted approximately 20 feet in a(n) NORTHERLY direction to the NORTH end line and 1480 feet in a(n) SOUTHERLY direction to the SOUTH end line. This claim is marked by six monuments, one at each corner and one at the center of each end line of the claim. The location monument on which this notice is posted is situated within Section 13, Township 15 SOUTH, Range 22 EAST, from the Gila and Salt River Meridian, and this claim encompasses portions of the following quarter section(s), Township(s) and Range (s) SE 1/4 of SEC 13, T. 15 S, R. 22 E, from the Gila and Salt River Meridian, Arizona.

The locality of this claim with reference to some natural object or permanent monument and additional information (if any) concerning its locality are as follows: THE NORTHEAST CORNER of the claim is located 10386 feet EAST and 1586 feet NORTH from the Northeast Corner of Section 22, T. 15 S, R. 22 E, from the Gila and Salt River Meridian, COCHISE COUNTY, AZ.

DATED AND POSTED on the ground this 17 day of MAY, 20 18.

WITNESS: [Signature] BY: [Signature]

AGENT: Darling Geomatics  
9040 South Rita Road, Suite 2350  
Tucson, AZ 85747

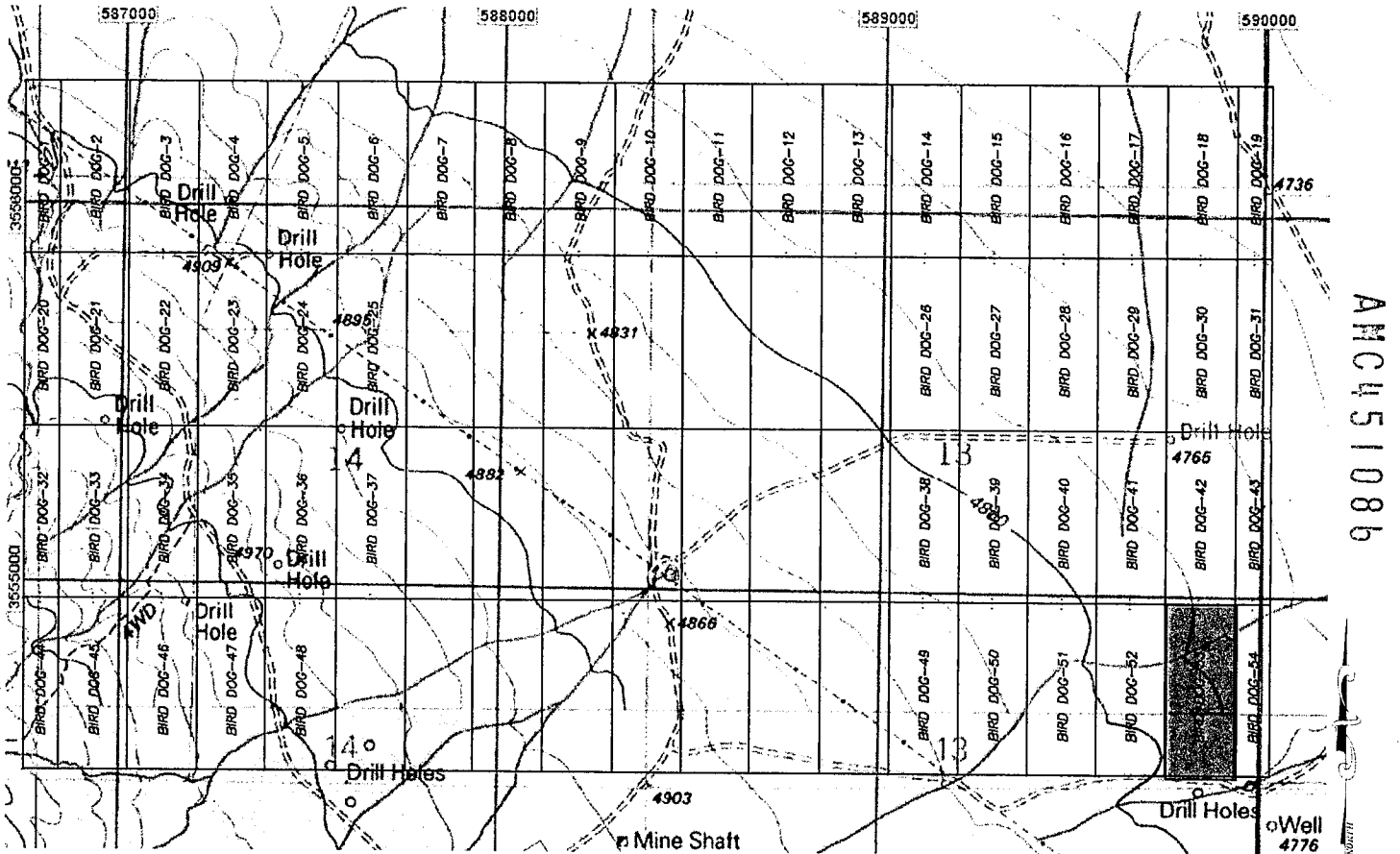
AMC451086

When Filed Return To:  
**Excelsior Mining Arizona, Inc.**  
 3048 N Seven Dash Road  
 Dragoon, AZ 85609  
 (480)888-5832

**MINING CLAIM MAP**

SCALE: 1" = 1500'

LODE (X) PLACER ( )



AN451086

1. The above map depicts the BIRD DOG-53 mining claim, which is located within Section (s) 13 Township 15S, Range 22E, Gila and Salt River Meridian, Cochise County, Arizona.
2. The types of corner and end center monuments and location monument used are as follows: 2"X2"X5' WOOD POSTS.
3. The bearings and distances in degrees and feet between claim corners are as depicted on the map.

PHOENIX, ARIZONA

2018 JUN - 6 P 3: 21

RECEIVED  
 BLM AZ STATE OFFICE

When Filed Return To:  
**Excelsior Mining Arizona, Inc.**  
3048 N Seven Dash Road  
Dragoon, AZ 85609  
(480)888-5832

**LOCATION NOTICE FOR LODE MINING CLAIM**

NOTICE IS HEREBY GIVEN that the BIRD DOG-54 lode mining claim has been located under Notice of Intent AZA 37500

By: **Excelsior Mining Arizona, Inc.**  
3048 N Seven Dash Road  
Dragoon, AZ 85609

RECEIVED  
BLM AZ STATE OFFICE  
2018 JUN -6 P 3:21  
PHOENIX, ARIZONA  
BLM  
Date  
Stamp

The general course of this claim is NORTH TO SOUTH and it is situated in the Dragoon Mining District, COCHISE County, Arizona. This claim is 1500 feet long and 300 feet wide constituting 150 feet on each side of the centerline.

This claim runs from the location monument on the centerline on which this location notice is posted approximately 20 feet in a(n) NORTHERLY direction to the NORTH end line and 1480 feet in a(n) SOUTHERLY direction to the SOUTH end line. This claim is marked by six monuments, one at each corner and one at the center of each end line of the claim. The location monument on which this notice is posted is situated within Section 13, Township 15 SOUTH, Range 22 EAST, from the Gila and Salt River Meridian, and this claim encompasses portions of the following quarter section(s), Township(s) and Range (s) SE 1/4 of SEC 13, T. 15 S, R. 22 E, & SW 1/4 of SEC 18, T. 15 S, R. 23 E, from the Gila and Salt River Meridian, Arizona.

The locality of this claim with reference to some natural object or permanent monument and additional information (if any) concerning its locality are as follows: THE NORTHEAST CORNER of the claim is located 10686 feet EAST and 4586 feet NORTH from the Northeast Corner of Section 22, T. 15 S, R. 22 E, from the Gila and Salt River Meridian, COCHISE COUNTY, AZ.

DATED AND POSTED on the ground this 17 day of MAY, 20 18.

WITNESS: [Signature] BY: [Signature]

AGENT: Darling Geomatics  
9040 South Rita Road, Suite 2350  
Tucson, AZ 85747

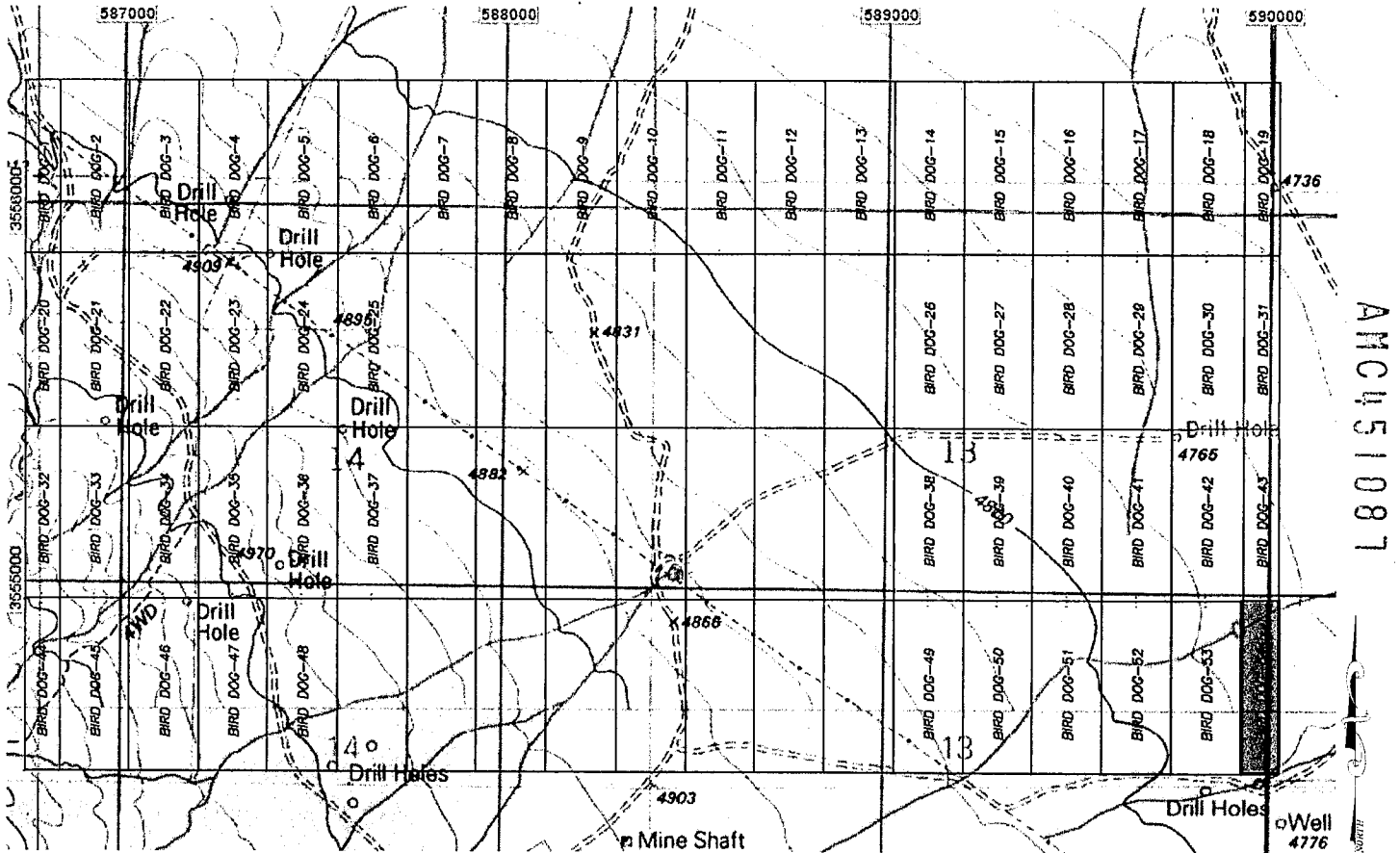
AMC451087

When Filed Return To:  
**Excelsior Mining Arizona, Inc.**  
 3048 N Seven Dash Road  
 Dragoon, AZ 85609  
 (480)888-5832

**MINING CLAIM MAP**

SCALE: 1" = 1500'

LODE ( X ) PLACER ( )



AMC451087

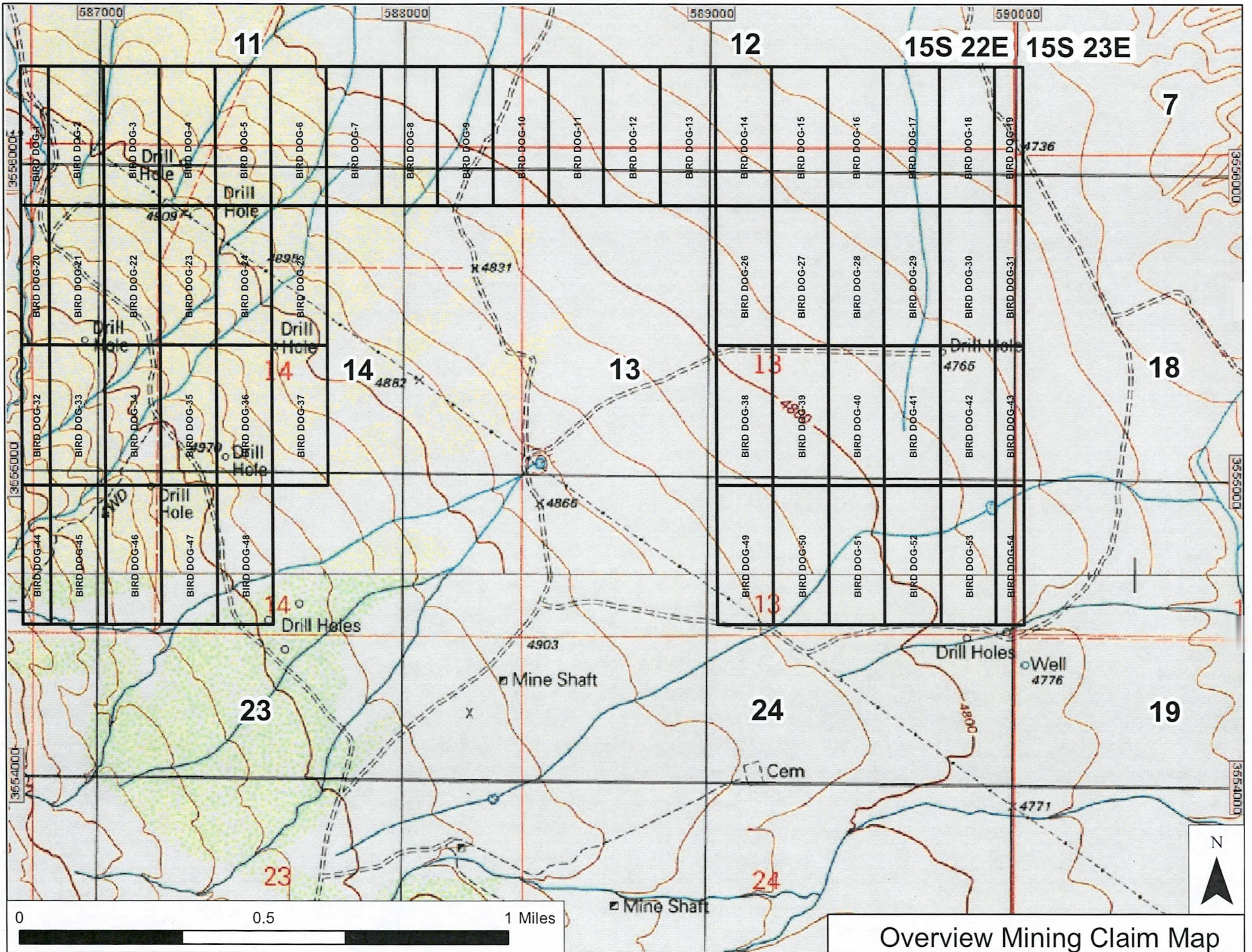
1. The above map depicts the BIRD DOG-54 mining claim, which is located within Section (s) 13 Township 15S, Range 22E, & 18 Township 15S, Range 23E, Gila and Salt River Meridian, Cochise County, Arizona.
2. The types of corner and end center monuments and location monument used are as follows: 2"X2"X5' WOOD POSTS.
3. The bearings and distances in degrees and feet between claim corners are as depicted on the map,

PHOENIX, ARIZONA

2018 JUN - 6 P 3: 22

RECEIVED  
 BLM AZ STATE OFFICE





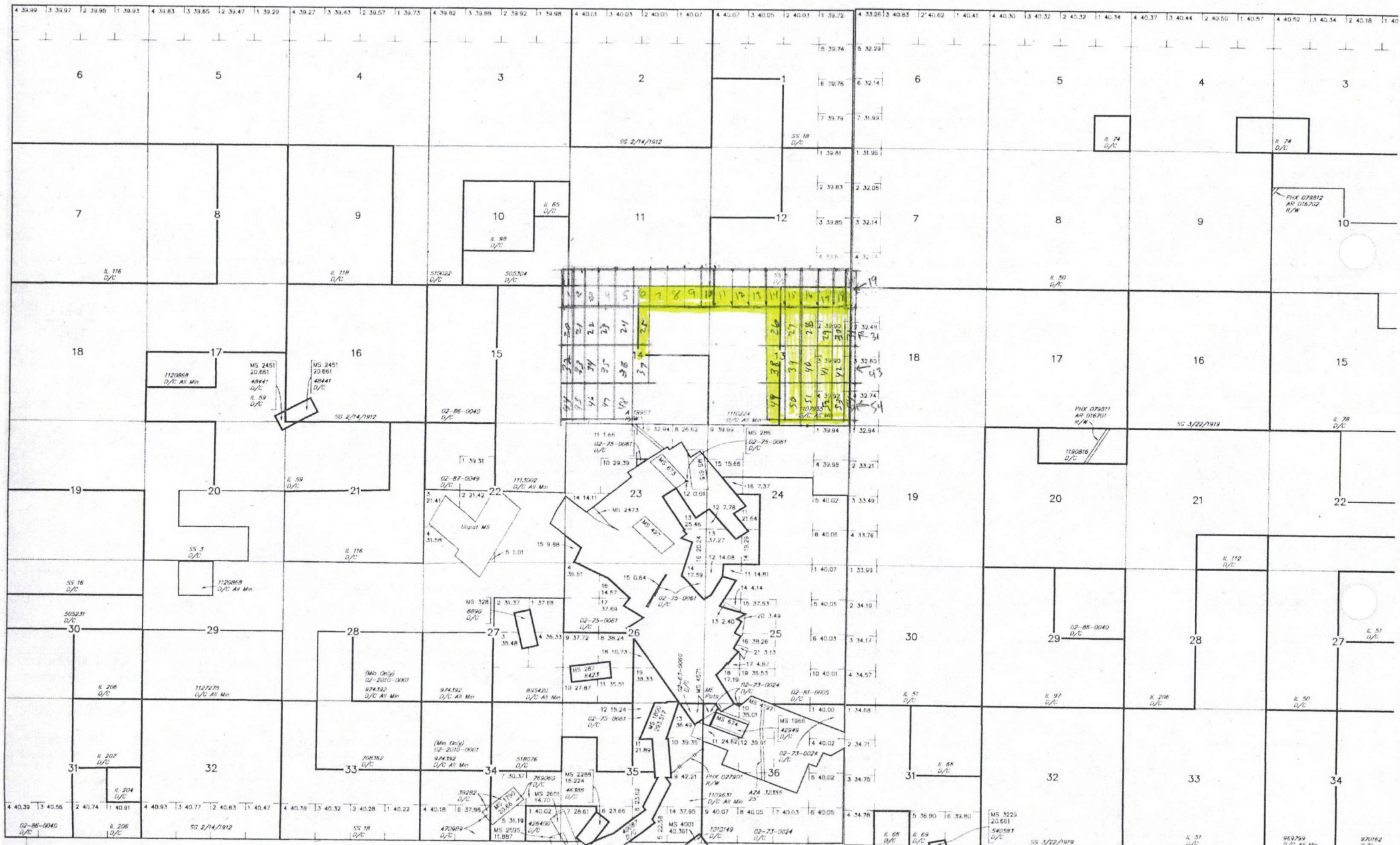
Overview Mining Claim Map

TOWNSHIP 15 SOUTH RANGE 22 EAST OF THE GILA AND SALT RIVER MERIDIAN

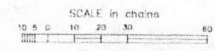
TOWNSHIP 15 SOUTH RANGE 23 EAST OF THE GILA AND SALT RIVER MERIDIAN

COCHISE COUNTY  
SAFFORD FIELD OFFICE

COCHISE COUNTY  
SAFFORD FIELD OFFICE

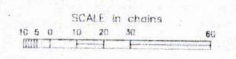


R 21E R 22E  
T 16S



**WARNING STATEMENT**  
This plat is the Bureau's Record of Title, and should be used only on a graphic display of the recorded survey data. Resurveys herein do not reflect title changes which may have been effected by lateral movements of rivers or other bodies of water. Refer to the original surveys for official survey information.

22E T 16S R 23E





TOWNSHIP 15 SOUTH RANGE 22 EAST OF THE GILA & SALT RIVER MERIDIAN, ARIZONA

SECS	SUBDIVISION																Acres	Kind of Entry or Purpose	Serial Number or Order Number	Action Date	Remarks		
	NE 1/4				NW 1/4				SW 1/4				SE 1/4									Lots	Other Description
	NE	NW	SW	SE	NE	NW	SW	SE	NE	NW	SW	SE	NE	NW	SW	SE							
	For orders affecting disposal or use of unidentified lands withdrawn for classification, minerals, water, and/or other public purposes, and Indian treaties, refer to Index to Miscellaneous Documents																						
																	ALL SECS 16 AND 36;	TERRITORIAL RESERVATION	ACT OF CONGRESS	2/24/1863	EXTENDS AND CONTINUES IN FORCE ACTS OF 9/9/1850 AND 7/22/1854;		
26																MS 287, LOT 40;	20.66	PATENT / ME	6423	9/15/1882	MC 160;		
23																							
24																MS 286, LOT 39;	17.36	PATENT / ME	6424	9/15/1882	MC 152;		
25																							
26																MS 284, LOT 37;	20.66	PATENT / ME	6474	9/30/1882	MC 159;		
25																							
26																MS 285, LOT 38;	20.11	PATENT / ME	6475	9/30/1882	MC 154;		
25																							
26																MS 329, LOT 47;	16.88	PATENT / ME	8888	3/6/1884	MC 211;		
23																							
26																MS 331, LOT 49;	19.28	PATENT / ME	8889	3/6/1884	MC 212;		
27																MS 328, LOT 46;	19.14	PATENT / ME	8890	3/6/1884	MC 213;		
26																MS 325, LOT 43;	19.51	PATENT / ME	8891	3/6/1884	MC 214;		
25																							
26																							
36																MS 327, LOT 45;	18.79	PATENT / ME	9043	4/2/1884	MC 208;		
25																							
26																MS 326, LOT 44;	15.60	PATENT / ME	9044	4/2/1884	MC 209;		
26																MS 324, LOT 42;	20.66	PATENT / ME	9045	4/2/1884	MC 210;		
23																							
26																MS 330, LOT 48;	19.28	PATENT / ME	10723	6/30/1886	MC 206;		
23																							
24																MS 1525;	54.14	PATENT / ME	36147	12/16/1902	MC 683;		
34																MS 1790;	20.66	PATENT / ME	39282	7/21/1904	MC 746;		
26																							
35																MS 1800;	293.517	PATENT / ME	40087	12/13/1904	MC 749; 16S 22E;		
23																MS 1717;	147.266	PATENT / ME	42087	4/19/1905	MC 823;		
36																MS 1966;	17.737	PATENT / ME	42949	1/24/1906	MC 865;		
35																MS 2288;	16.224	PATENT / ME	46388	4/27/1908	MC 332; 16S 22E;		
16																							



TOWNSHIP 15 SOUTH RANGE 22 EAST OF THE GILA & SALT RIVER MERIDIAN, ARIZONA

SECS	SUBDIVISION																Acres	Kind of Entry or Purpose	Serial Number or Order Number	Action Date	Remarks			
	NE 1/4				NW 1/4				SW 1/4				SE 1/4									Lots	Other Description	
	NE	NW	SW	SE	NE	NW	SW	SE	NE	NW	SW	SE	NE	NW	SW	SE								
For orders affecting disposal or use of unidentified lands withdrawn for classification, minerals, water, and/or other public purposes, and Indian treaties, refer to Index to Miscellaneous Documents																								
35																		M&B; SUBDIV UNDEF;		RW PIPELINE	PHX-030623	11/10/1916	16S 22E; REV 7/8/1924;	
20									X				X	X		X								
30			X	X			X	X										30N 1E;		EOWDL PW RESERVE	42 (AR-7)	1/3/1917	REV PLO 2720, 7/9/1962,	
26																	8-11							
27	X															X	1, 4	293.35	HE	PHX-037154	11/27/1917	REL 10/29/1918;		
23																								
26																		MS 3242;	92.563	PATENT / ME	610053	12/3/1917		
23																								
24																		MS 3306;	51.468	PATENT / ME	648851	9/25/1918		
17											X	X	X	X	X	X								
20	X	X	X	X																				
21		X	X		X	X	X	X											640.00	SRHE	PHX-032582	12/7/1918	REL 12/1/1918;	
7	X	X	X	X									X	X	X	X								
8					X	X	X	X	X	X	X	X							640.00	SRHE	PHX-035703	12/11/1918	REL 4/15/1921;	
1			X			X	X						X	X			1-7	479.16						
33					X	X		X	X				X	X			1-4	401.20	SS PAYMENT OF BONDS	18	2/28/1919	20S 24E;		
12	X	X							X	X	X	X	X	X			1-4	479.36	SS PUBLIC BUILDINGS	6	3/24/1919	13S 23E;		
34					X	X	X	X											160.00	HE	PHX-042527	7/21/1919	REL 7/21/1921;	
28									X					X										
33	X	X	X	X	X			X											320.00	PATENT / HE	708362	9/26/1919		
3																								
4																								
5																								
10																								
14																								
15																								
23																		M&B; SUBDIV UNDEF;		RW TELEPHONE LINE	PHX-046526	6/23/1920	14S 21E; REL 3/18/1940;	
34													X	X			2							
35						X		X	X								6, 8	287.56	PATENT / HE	769060	8/23/1920			
8	X	X	X	X									X	X	X	X			320.00					
17	X	X	X	X	X	X	X	X											320.00					

**TOWNSHIP 15 SOUTH RANGE 22 EAST OF THE GILA & SALT RIVER MERIDIAN, ARIZONA**

SECS	SUBDIVISION																Acres	Kind of Entry or Purpose	Serial Number or Order Number	Action Date	Remarks		
	NE 1/4				NW 1/4				SW 1/4				SE 1/4									Lots	Other Description
	NE	NW	SW	SE	NE	NW	SW	SE	NE	NW	SW	SE	NE	NW	SW	SE							
For orders affecting disposal or use of unidentified lands withdrawn for classification, minerals, water, and/or other public purposes, and Indian treaties, refer to Index to Miscellaneous Documents																							
18																		ALL;	640.00				
19	X	X	X	X	X	X	X	X											320.00				
20					X	X	X	X	X	X	X				X				320.00	SS UNIVERSITY	3	12/28/1920	OTHER TPS: 6N 11W, 5S 29E, 5S 30E, 6S 30E, 6S 31E;
17									X	X	X	X	X	X	X	X			240.00				
20	X	X	X	X															160.00				
21		X	X		X	X	X	X											240.00	IL	59	7/19/1922	13S 22E;
10				X															40.00	IL	65	11/10/1922	16S 19E;
26																	8-11						
27															X	X	1-4		360.20	PATENT / SRHE	895420	2/7/1923	
9	X	X			X	X	X	X	X	X	X	X	X	X					480.00	SRHE	PHX-057395	11/12/1924	CANC 4/10/1930;
27									X	X	X	X											
28													X	X	X	X							
34					X	X	X	X											480.00	PATENT / SRHE	974392	2/16/1926	
																	ALL SECS 2, 16, 32, 36;	STATE GRANT	ACT OF CONGRESS	1/25/1927		EXTENDS ACT OF 6/20/1910 TO MINERAL LANDS; SUBJECT TO PRIOR RIGHTS;	
35																							
36																	MS 4001;		40.361	PATENT / ME	1010149	12/15/1927	16S 22E;
10			X						X	X					X				160.00	IL	98	1/8/1930	15S 21E;
7																	ALL;		640.00				
8					X	X	X	X	X	X	X	X							320.00				
9	X	X			X	X	X	X	X	X	X	X	X	X					480.00				
21	X			X					X	X	X	X	X	X	X	X			400.00	IL	116	4/12/1933	7S 22E;
27	X	X			X	X	X	X									1, 2						
28	X	X	X	X	X	X	X	X											629.65	SRHE	PHX-072947	4/26/1933	PART REL; REL 3/3/1934;
30									X	X	X	X					15S 21E;		160.00	SRHE	PHX-072948	5/12/1933	CANC 9/16/1937;
19									X	X	X	X	X	X	X	X			320.00				
30	X	X			X	X													160.00	SS CHARITABLE, PENAL AND REFORMATORY INSTITUTIONS	16	8/20/1934	14S 20E;
28	X	X	X	X	X	X	X	X															
29	X	X	X	X	X	X	X	X											640.00	SRHE	PHX-075695	11/22/1934	PART CANC; REL 2/28/1938;
15					X	X	X	X	X	X	X	X											
22					X	X	X	X	X	X	X	X							640.00	SRHE	PHX-075694	12/5/1934	REL 12/12/1940;







TOWNSHIP 15 SOUTH RANGE 22 EAST OF THE GILA & SALT RIVER MERIDIAN, ARIZONA

SECS	SUBDIVISION																Acres	Kind of Entry or Purpose	Serial Number or Order Number	Action Date	Remarks		
	NE 1/4				NW 1/4				SW 1/4				SE 1/4									Lots	Other Description
	NE	NW	SW	SE	NE	NW	SW	SE	NE	NW	SW	SE	NE	NW	SW	SE							
For orders affecting disposal or use of unidentified lands withdrawn for classification, minerals, water, and/or other public purposes, and Indian treaties, refer to Index to Miscellaneous Documents																							
13		X	X		X	X	X	X	X	X	X	X	X	X			1-4						
14																		ALL;					
15	X	X	X	X									X	X	X	X							
22	X	X	X	X																			
27														X	X		1-4						
29					X												2020.46	LEASE / OG	A-11423	8/9/1979	EFF 9/1/1979; TERM 9/1/1983; OG SIM AUG 1984; CASE CLOSED 11/1/1985		
24													X	X			5, 8, S2 OF 4, S2 OF 10	S2SWNE, S2SENE, E2E2SW;					
25		X	X		X								X	X			1, 5, 6, 10, 11, 13-19	MS 4314, MS 4197;	OCL / PX	A-9603	7/14/1980	(A-9603); REF PATENT 02-81-0005, 4/24/1981;	
24													X	X			5, 8, 16	S2SWNE, S2SENE, E2E2SW;					
25		X	X		X								X	X			1, 5, 6, 10, 11, 13-21		769.96	PATENT / PX	02-81-0005	4/24/1981	(A-9603);
24		X			X												1, 4, 9, 15 (FORMERLY PART LOT 10)	N2SWNE, N2SENE;					
26																	8-11		394.91	LEASE / OG	A-14844	6/8/1981	EFF 7/1/1981; TERM 7/1/1985; OG SIM DEC 1985; CASE CLOSED 3/3/1986;
15					X																		
23					X												9	12S 19E;		A-19983	11/30/1984	PERPETUAL; AMENDED 1/11/1994;	
15					X	X	X	X	X	X	X	X	X	X					320.00				
30									X	X	X	X							160.00				
31					X	X	X	X	X	X	X						3, 4		320.95	NORA / SX	A-20347	9/20/1985	SEGREGATES THE LAND FROM THE MINING LAWS BUT NOT THE MINERAL LEASING LAWS; SEG TO TERM 9/19/1987;
15					X	X	X	X	X	X	X	X											
30									X	X	X	X											
31					X	X	X	X	X	X							3, 4			PATENT / SX	02-86-0040	4/17/1986	(A-20347-B);
22					X	X	X										1			NORA / SX	A-22436	11/13/1986	SEGREGATES THE LAND FROM ENTRY UNDER THE MINING LAWS BUT NOT THE MINERAL LEASING LAWS; SEG TO TERM 11/12/1988; REF PATENT 02-87-0049, 9/28/1987;
22					X	X	X										1	4S 30E;		PATENT / SX	02-87-0049	9/28/1987	(A-22436);
20									X				X	X	X								
22																		S2 EXCLUDING MINERAL PATENT;					

TOWNSHIP 15 SOUTH RANGE 22 EAST OF THE GILA & SALT RIVER MERIDIAN, ARIZONA

SECS	SUBDIVISION																Acres	Kind of Entry or Purpose	Serial Number or Order Number	Action Date	Remarks		
	NE 1/4				NW 1/4				SW 1/4				SE 1/4									Lots	Other Description
	NE	NW	SW	SE	NE	NW	SW	SE	NE	NW	SW	SE	NE	NW	SW	SE							
For orders affecting disposal or use of unidentified lands withdrawn for classification, minerals, water, and/or other public purposes, and Indian treaties, refer to Index to Miscellaneous Documents																							
23					X	X	X										8-10, 14	MS 497, MS 615, MS 673, MS 2473;					
24	X				X												1, 4, 9, 15	N2SWNE, N2SENW;					
25																		MS 4197;					
27	X	X			X	X	X	X															
28	X	X	X	X	X	X	X	X	X	X													
29	X	X	X	X	X	X	X																
36																		MS 4197;	3.50 RW ROAD	A-22976	10/21/1987	TO TERM 10/21/2002; CASE CLOSED 10/22/2002;	
24									X	X	X	X	X	X	X	X	4						
25																		MS 4197;	NORA / SX	A-9603	12/7/1987	CANC;	
20									X				X	X	X								
22																		S2 EXCLUDING MINERAL PATENT;					
23					X	X	X											MS 497, MS 615, MS 673, MS 2473;					
24	X				X								X	X				N2SWNE, N2SENW;					
25																		MS 4197;					
27	X	X			X	X	X	X															
28	X	X	X	X	X	X	X	X	X	X													
29	X	X	X	X	X	X	X																
36																		MS 4197;	NORA / SX	A-23098	12/7/1987	SEGREGATES THE LAND FROM THE MINING LAWS BUT NOT THE MINERAL LEASING LAWS; SEG TO TERM 12/6/1989; LD TP: 6S 16E;	
20									X				X	X	X								
22																		S2 EXCLUDING MINERAL PATENT;					
23					X	X	X										8-10, 14	MS 497, MS 615, MS 673, MS 2473;					
24	X				X								X	X			1, 4, 9, 15	N2SWNE, N2SENW;					
25																		MS 4197;					
27	X	X			X	X	X	X															
28	X	X	X	X	X	X	X	X	X	X													
29	X	X	X	X	X	X	X																
36																		MS 4197;	NORA / SX	A-24124	12/7/1989	SEGREGATES THE LAND FROM ENTRY UNDER THE MINING LAWS BUT NOT THE MINERAL LEASING LAWS; SEG TO TERM 12/6/1991; LD TP: 9S 26E;	

TOWNSHIP 15 SOUTH RANGE 22 EAST OF THE GILA & SALT RIVER MERIDIAN, ARIZONA

SECS	SUBDIVISION																Acres	Kind of Entry or Purpose	Serial Number or Order Number	Action Date	Remarks		
	NE 1/4				NW 1/4				SW 1/4				SE 1/4									Lots	Other Description
	NE	NW	SW	SE	NE	NW	SW	SE	NE	NW	SW	SE	NE	NW	SW	SE							
For orders affecting disposal or use of unidentified lands withdrawn for classification, minerals, water, and/or other public purposes, and Indian treaties, refer to Index to Miscellaneous Documents																							
23					X												9	12S 19E;	R/W COUNTY ROAD	A-19983	1/11/1994	PERPETUAL;	
36																		MS 4001, MS 1966;	B	594	12/16/2002	SURFACE AND SUBSURFACE; (AZA-32028); LD TP: 12N 28E;	
25																		MS 4197					
36																		MS 4197	3.50 R/W ROAD	AZA-32355	9/11/2003	TO TERM 9/10/2033;	
28													X	X	X	X							
34					X	X	X	X											320.00 NORA / SALE	A-33964	8/24/2009	SEGREGATES THE LANDS FROM APPROPRIATION UNDER THE PUBL LAND LAWS, INCLUDING THE GENERAL MINING LAWS; SEG TO TERM 8/24/2011; REF PATENT 02-2010-0001, 9/21/2010;	
28													X	X	X	X							
34					X	X	X	X											320.00 PATENT / NORA	02-2010-0001	9/21/2010	(A-33964);	



TOWNSHIP 15 SOUTH RANGE 23 EAST OF THE GILA & SALT RIVER MERIDIAN, ARIZONA

SECS	SUBDIVISION																Acres	Kind of Entry or Purpose	Serial Number or Order Number	Action Date	Remarks		
	NE 1/4				NW 1/4				SW 1/4				SE 1/4									Lots	Other Description
	NE	NW	SW	SE	NE	NW	SW	SE	NE	NW	SW	SE	NE	NW	SW	SE							
For orders affecting disposal or use of unidentified lands withdrawn for classification, minerals, water, and/or other public purposes, and Indian treaties, refer to Index to Miscellaneous Documents																							
36																		M&B; SUBDIV UNDEF;	R/W RR	PHX-086524	5/13/1881	PERPETUAL; 16S 23E;	
																		ALL SECS 2, 16, 32, 36;	STATE GRANT	ACT OF CONGRESS	6/20/1910	TITLE TO STATE TO FIX ON APPROVAL OF SURVEY; SUBJECT TO PRIOR RIGHTS;	
31																	20.66	MS 3229;	PATENT / ME	540583	7/31/1916	16S 23E;	
25																							
35																							
36																		M&B; SUBDIV UNDEF;	R/W TELEPHONE AND TELEGRAPH LINE	PHX-039676	5/6/1919	14S 32E; EXPIRED;	
35				X	X	X	X	X	X	X	X	X					320.00		PATENT / HE	821923	9/9/1921		
1		X	X						X	X	X	X					1.4						
3		X	X						X	X	X	X	X	X	X	X	1.4						
4		X	X						X	X	X	X	X	X	X	X	1.4						
5		X	X						X	X	X	X	X	X	X	X	1.4						
6																		ALL;					
7																		ALL;					
8																		ALL;					
9																		ALL;					
12				X	X	X	X	X	X	X	X	X	X	X	X	X							
22											X	X			X	X							
23											X	X			X	X							
27				X	X	X	X	X	X	X	X	X					320.00	14 1/2N 6W;	L	50	1/24/1922		
17																		ALL;					
18																		ALL;					
19																		ALL;					
27	X	X	X	X													160.00						
28	X	X	X	X									X	X	X	X	320.00						
30																		ALL;					
33																		ALL;					
35													X	X	X	X		24S 13E;	L	54	3/11/1922	14 1/2N 7W;	
26	X	X	X	X	X	X	X	X									320.00	PATENT / HE		860473	4/22/1922		
25	X	X	X	X	X	X	X	X									320.00	PATENT / SRHE		860474	4/22/1922		

TOWNSHIP 15 SOUTH RANGE 23 EAST OF THE GILA & SALT RIVER MERIDIAN, ARIZONA

SECS	SUBDIVISION																Acres	Kind of Entry or Purpose	Serial Number or Order Number	Action Date	Remarks			
	NE 1/4				NW 1/4				SW 1/4				SE 1/4									Lots	Other Description	
	NE	NW	SW	SE	NE	NW	SW	SE	NE	NW	SW	SE	NE	NW	SW	SE								
For orders affecting disposal or use of unidentified lands withdrawn for classification, minerals, water, and/or other public purposes, and Indian treaties, refer to Index to Miscellaneous Documents																								
24									X	X	X	X	X	X	X	X			320.00	PATENT / HE	881427	9/25/1922		
31	X	X	X	X									X					20S 13E;	200.00	L	66	12/8/1922		
31					X				X	X							1-6	1S 8W;	415.62	L	69	3/14/1923		
12	X	X	X	X														16N 1E;	160.00	L	72	5/31/1923		
3												X							40.00					
4																X			40.00					
5																X			40.00					
13																		ALL;	640.00	L	74	6/22/1923	4N 3E;	
26													X	X	X	X								
35	X	X	X	X															320.00	PATENT / HE	916769	9/14/1923		
26									X	X	X	X												
27													X	X	X	X			320.00	PATENT / SRHE	916770	9/14/1923		
10	X	X	X	X	X	X	X												240.00					
11	X	X	X	X	X	X	X	X	X	X	X	X					X	X	X	X		520.00		
15		X	X	X	X	X	X	X	X	X	X	X	X	X	X	X		16S 22E;	600.00	L	78	11/23/1923		
24	X	X	X	X															160.00	PATENT / HE	947408	11/4/1924		
25													X	X	X	X			160.00	PATENT / SRHE	947758	11/12/1924		
34					X	X	X	X	X	X	X	X							320.00	PATENT / SRHE	969799	11/20/1925		
34	X	X	X	X									X	X	X	X			320.00	PATENT / HE	970162	11/27/1925		
																		ALL SECS 2, 16, 32, 36;		STATE GRANT	ACT OF CONGRESS	1/25/1927	EXTENDS ACT OF 6/20/1910 TO MINERAL LANDS; SUBJECT TO PRIOR RIGHTS;	
29					X	X	X	X	X	X	X	X	X	X	X	X		28N 2E;	480.00	L	97	4/11/1929		
20									X	X	X	X												
25									X	X	X	X							320.00	SRHE	PHX-066228	9/13/1929	REL 12/3/1930;	
21													X	X				9S 14E;	80.00	L	112	7/16/1932		
24					X	X	X	X										19S 14E;	160.00	L	123	10/25/1934		
20		X	X		X	X	X	X	X	X	X	X	X	X	X	X		W2NENW;	540.00					
21	X	X	X	X	X	X	X	X	X	X	X	X	X	X	X	X			260.00					
22					X	X	X	X	X	X			X	X					320.00					
25									X	X	X	X							160.00					
28					X	X	X	X	X	X	X	X						21S 22E;	320.00	L	206	8/22/1940		

TOWNSHIP 15 SOUTH RANGE 23 EAST OF THE GILA & SALT RIVER MERIDIAN, ARIZONA

SECS	SUBDIVISION																Acres	Kind of Entry or Purpose	Serial Number or Order Number	Action Date	Remarks		
	NE 1/4				NW 1/4				SW 1/4				SE 1/4									Lots	Other Description
	NE	NW	SW	SE	NE	NW	SW	SE	NE	NW	SW	SE	NE	NW	SW	SE							
For orders affecting disposal or use of unidentified lands withdrawn for classification, minerals, water, and/or other public purposes, and Indian treaties, refer to Index to Miscellaneous Documents																							
10																		M&B; SUBDIV UNDEF;	R/W HIGHWAY	PHX-079812	10/15/1940	PERPETUAL; PROOF OF CONSTRUCTION 12/3/1963;	
20																		M&B; SUBDIV UNDEF;	R/W HIGHWAY	PHX-079811	10/23/1940	PERPETUAL; PROOF OF CONSTRUCTION 12/3/1963;	
1													X	X	X	X		15S 21E;	160.00 PATENT / SX	1120868	4/30/1946		
20	X																	16S 22E;	R/W TELEPHONE AND TELEGRAPH LINE	PHX-083572	3/21/1947	TO TERM 3/20/1997; PROOF OF CONSTRUCTION 11/1/1950; EXPIRED AND CASE CLOSED 3/21/1997;	
1													X	X	X	X		14S 24E;	160.00 LEASE / OG	AR-086314	3/1/1950	CANC 2/26/1954;	
20	X	X																	R/W HIGHWAY	AR-016701	8/20/1957	PERPETUAL; PROOF OF CONSTRUCTION 10/22/1964;	
10																		NWSWNW;	R/W HIGHWAY	AR-016702	8/20/1957	PERPETUAL; PROOF OF CONSTRUCTION 10/22/1964;	
20	X	X																E2NENW;	100.00 PATENT / PS	1190816	1/15/1959		
1													X	X	X	X			160.00 LEASE / OG	AR-024026	1/1/1960	TERM 1/2/1963; SUBJ TO APLN 1/21/1963;	
29			X															16S 25E;	R/W TRANSMISSION LINE	AR-032556	7/30/1963	TO TERM 7/29/2013;	
																	2.76	ALL; TP DEFICIT;	BL BASE	310	8/8/1963	9N 3E;	
7																							
18																							
19																		15S 22E;	MINING CLAIM LOCATION - PL 359	AR-033714	5/4/1964	CASE CLOSED 1/21/1985;	
29			X																SLUP	A-5962	1/18/1971	EXPIRED 1/17/1976;	
29			X																R/W HAUL ROAD	A-9338	4/19/1976	RENEWED 3/26/1986; TO TERM 4/18/1991;	
10					X	X	X	X	X	X	X	X	X	X	X	X							
11									X	X													
15	X																						
22	X	X	X	X																			
27													X	X	X	X		840.00	LEASE / OG	A-11391	8/9/1979	EFF 9/1/1979; TERM 9/1/1983; OG SIM AUG 1984;	
1													X	X	X	X							
14																		ALL;					
23	X	X	X	X	X	X	X	X	X	X			X	X									
25	X	X	X	X	X	X	X	X					X	X	X	X							
26									X	X	X	X											
34					X	X	X	X	X	X	X	X						2240.00	LEASE / OG	A-11376	8/9/1979	EFF 9/1/1979; TERM 9/1/1983; OG SIM AUG 1984;	
29	X	X	X	X														160.00	LEASE / OG	A-16016	8/8/1981	EFF 7/1/1981; REL 5/18/1983; OG SIM SEP 1983;	
11									X									40.00	LEASE / OG	A-16392	7/17/1981	EFF 8/1/1981; TERM 8/2/1982; OG SIM JAN 1983;	



**TOWNSHIP 15 SOUTH RANGE 23 EAST OF THE GILA & SALT RIVER MERIDIAN, ARIZONA**

SECS	SUBDIVISION																Acres	Kind of Entry or Purpose	Serial Number or Order Number	Action Date	Remarks		
	NE 1/4				NW 1/4				SW 1/4				SE 1/4									Lots	Other Description
	NE	NW	SW	SE	NE	NW	SW	SE	NE	NW	SW	SE	NE	NW	SW	SE							
For orders affecting disposal or use of unidentified lands withdrawn for classification, minerals, water, and/or other public purposes, and Indian treaties, refer to Index to Miscellaneous Documents																							
29	X	X	X	X														160.00 NORA / SX	A-20347	9/20/1985	SEGREGATES THE LAND FROM THE MINING LAWS BUT NOT THE MINERAL LEASING LAWS, SEG TO TERM 9/19/1987;		
29	X	X	X	X														160.00 PATENT / SX	02-86-0040	4/17/1986	{A-20347-B};		

DEPARTMENT OF INTERIOR  
BUREAU OF LAND MANAGEMENT

Input Parameters for Geographic Report with Land

System Id = CR

Admin State = AZ

Geo State =

Casetype Begins With

Case Disp Txt = AUTHORIZED, CANCELLED, EXPIRED, PENDING, REJECTED, VOID, WITHDRAWN

Mer Twp Rng =

Section =

Mtrs = 14 0150S 0220E 010, 14 0150S 0220E 011, 14 0150S 0220E 012, 14 0150S 0220E 013, 14 0150S 0220E 014, 14 0150S 0220E 015, 14 0150S 0220E 999, 14 0150S 0230E 007, 14 0150S 0230E 008, 14 0150S 0230E 999

Commodity =

Commodity Txt =

Pending Org =

Pend Org Decode =

Total Rows Returned: 3

RUN TIME: 06:48 AM

UNITED STATES DEPARTMENT OF INTERIOR  
BUREAU OF LAND MANAGEMENT  
GEOGRAPHIC REPORT WITH LAND  
Sorted by Serial Number

RUN DATE: 06/12/2018

Page 1 of 1

Adm State: AZ

Serial Number: AZA 020347BF  
Total Case Acres: 70,956.170

<u>Casetype</u>	<u>Case Disp</u>	14	0150S	0220E	<u>Sect</u>	<u>Sur Typ</u>	<u>Sur Num</u>	<u>Suff</u>	<u>Subdivision</u>	<u>Act Pend</u>
221006	AUTHORIZED				015	ALIQ			W2;	

Serial Number: AZA 037500  
Total Case Acres: 640.000

<u>Casetype</u>	<u>Case Disp</u>	14	0150S	0220E	<u>Sect</u>	<u>Sur Typ</u>	<u>Sur Num</u>	<u>Suff</u>	<u>Subdivision</u>	<u>Act Pend</u>
381401	PENDING				013	FF			E2;E2W2;NWNW;	
					014	FF			N2NE;SWNE;	